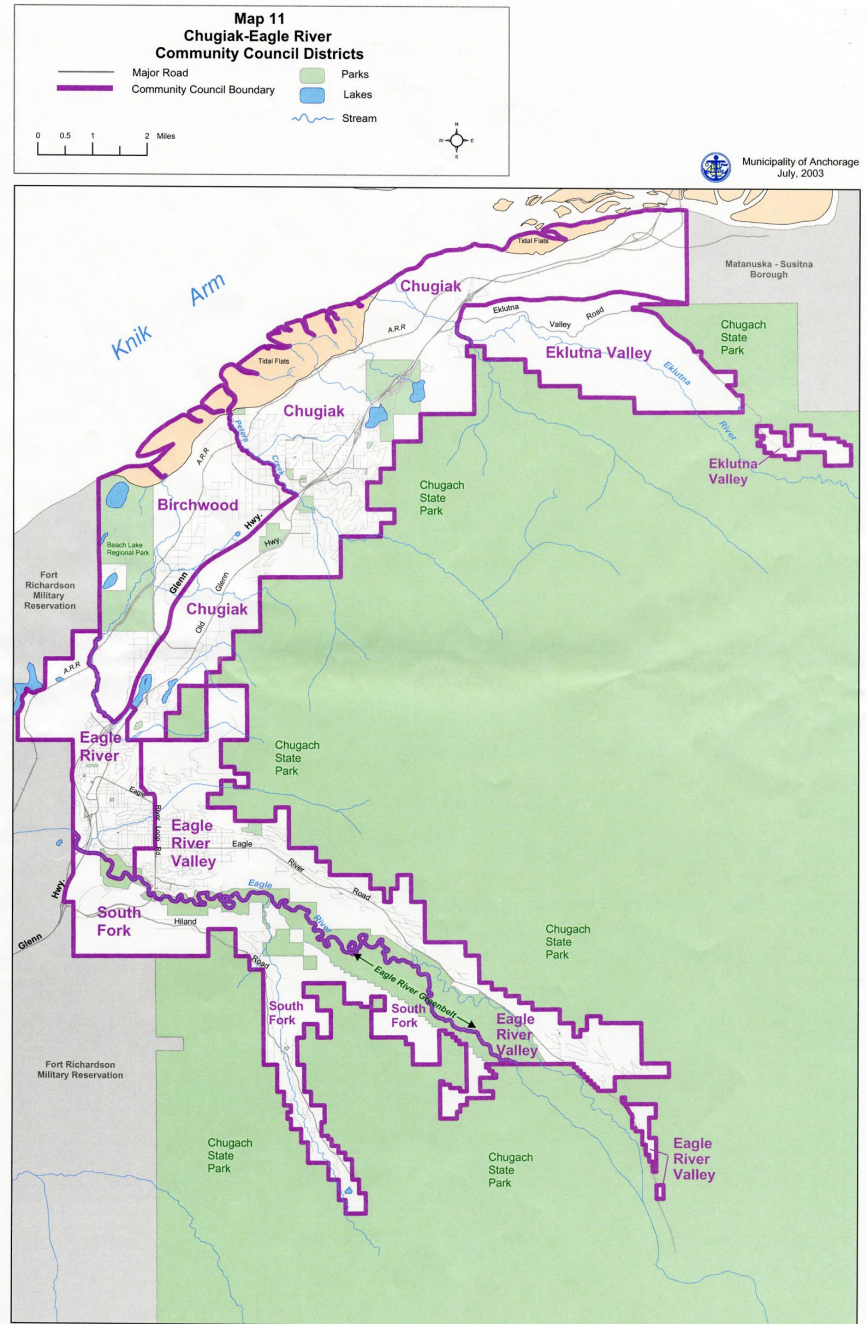


Building Trails. Building Community.

Chugach Mountain Bike Riders.



Chugiak - Eagle River.



Mirror Lake Park.



Mirror Lake Singletrack

More
Trails
Close to
Home.



Six Miles of
Singletrack.





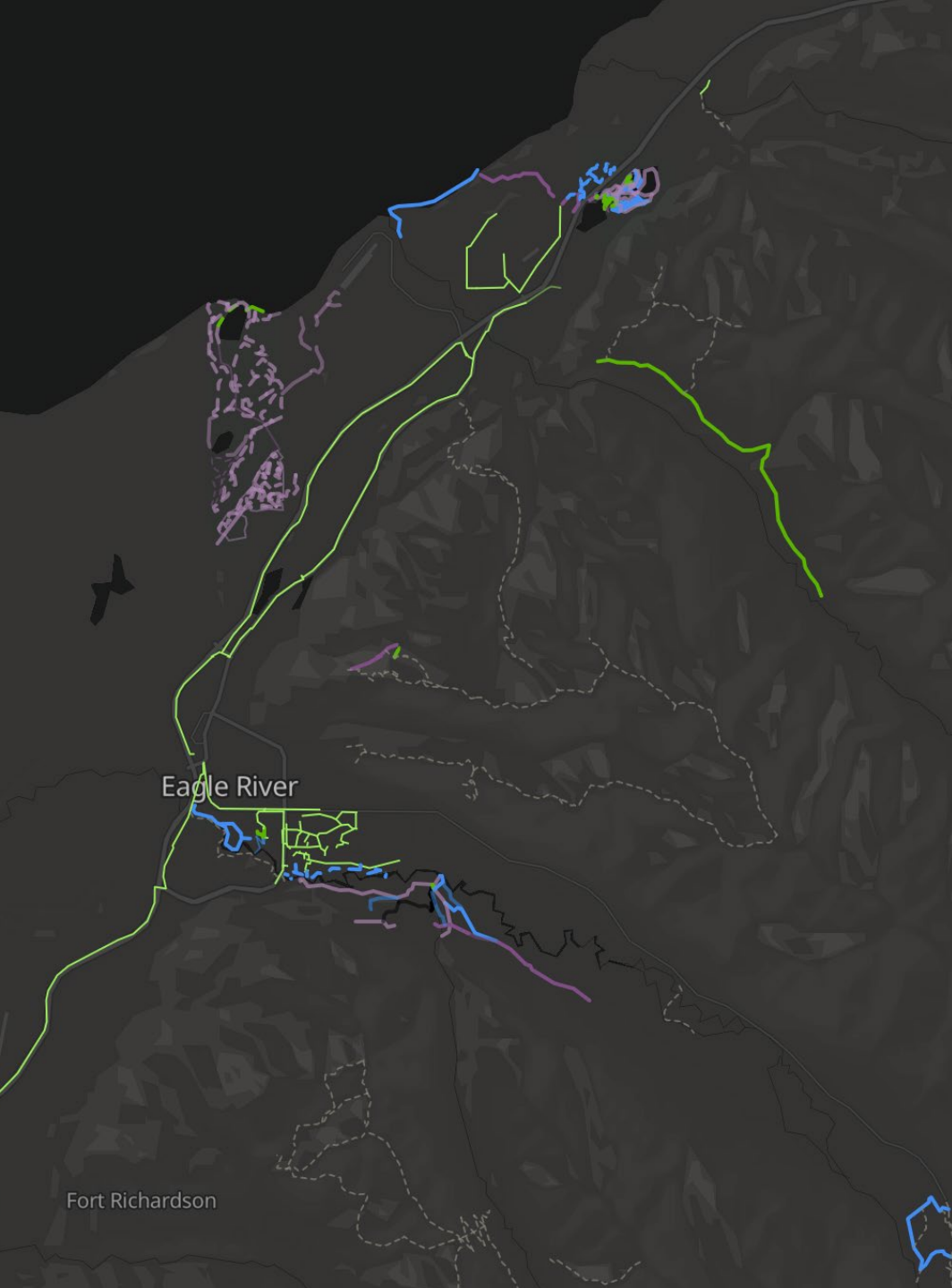
Ben's Bike Playground.

Jump Lines.



Greenbelt Trails.



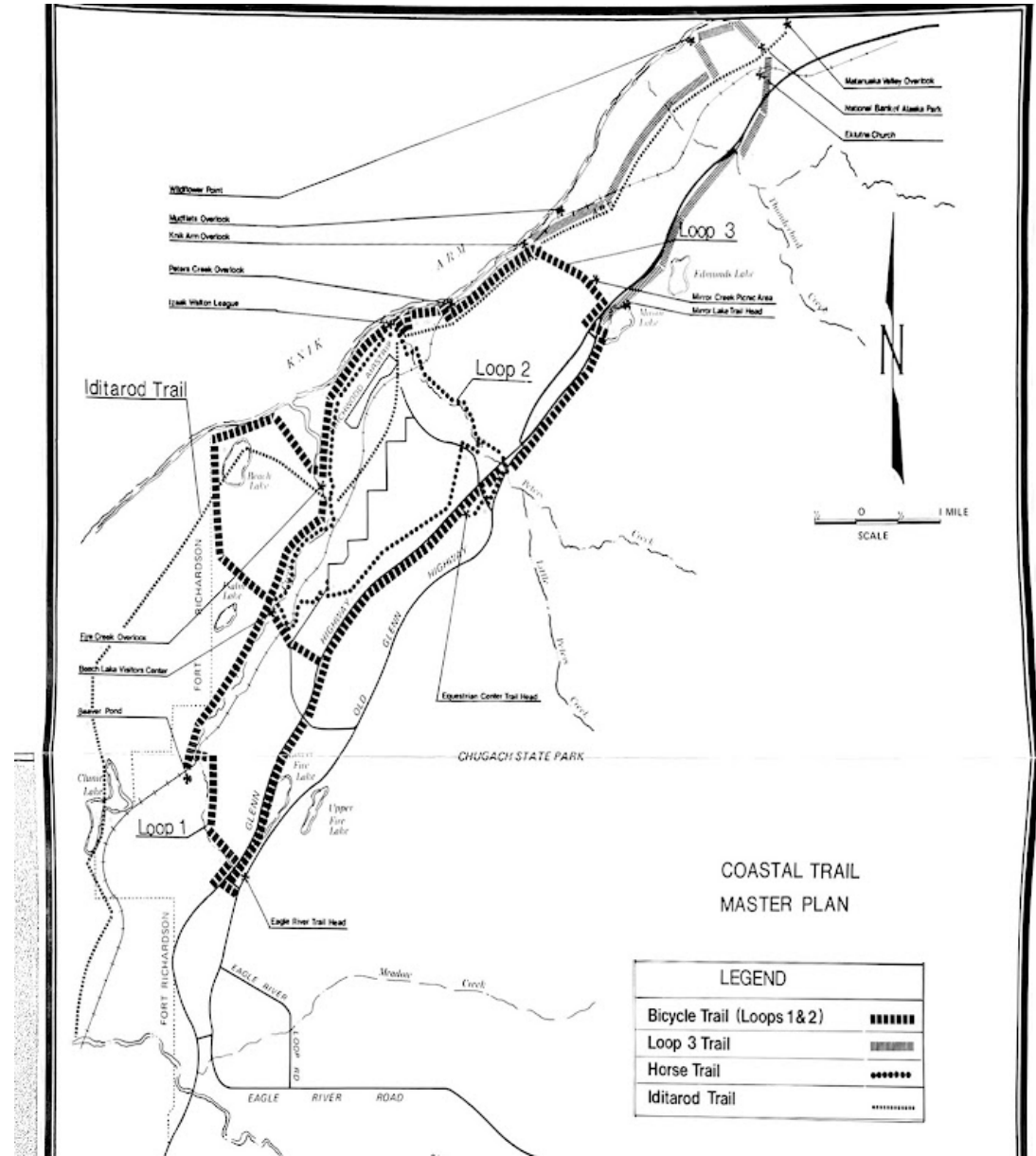
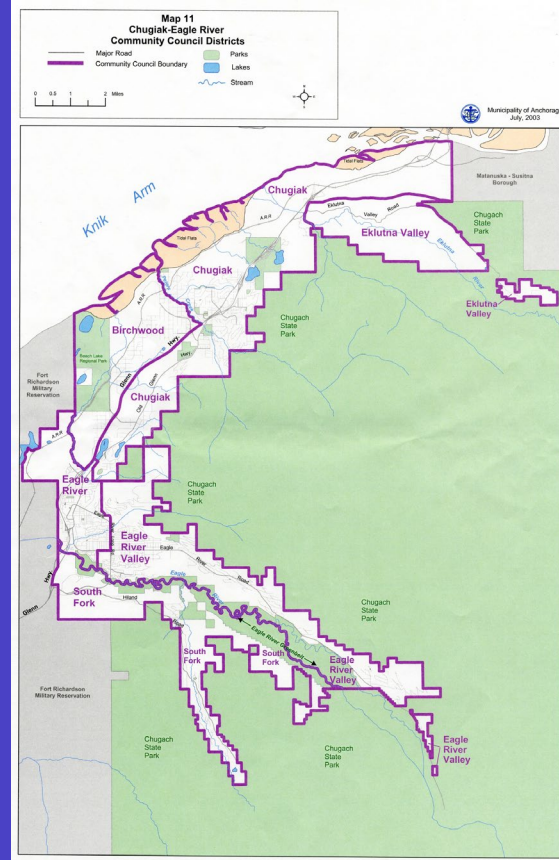


**Safe
Routes.**

Beach Lake Trail.

Iditarod Trail.

Northern Extension Coastal Trail.



Historic Iditarod Trail.

SEGMENT: Eagle River to Knik
Predominate Ownership: STATE OF ALASKA, PRIVATE

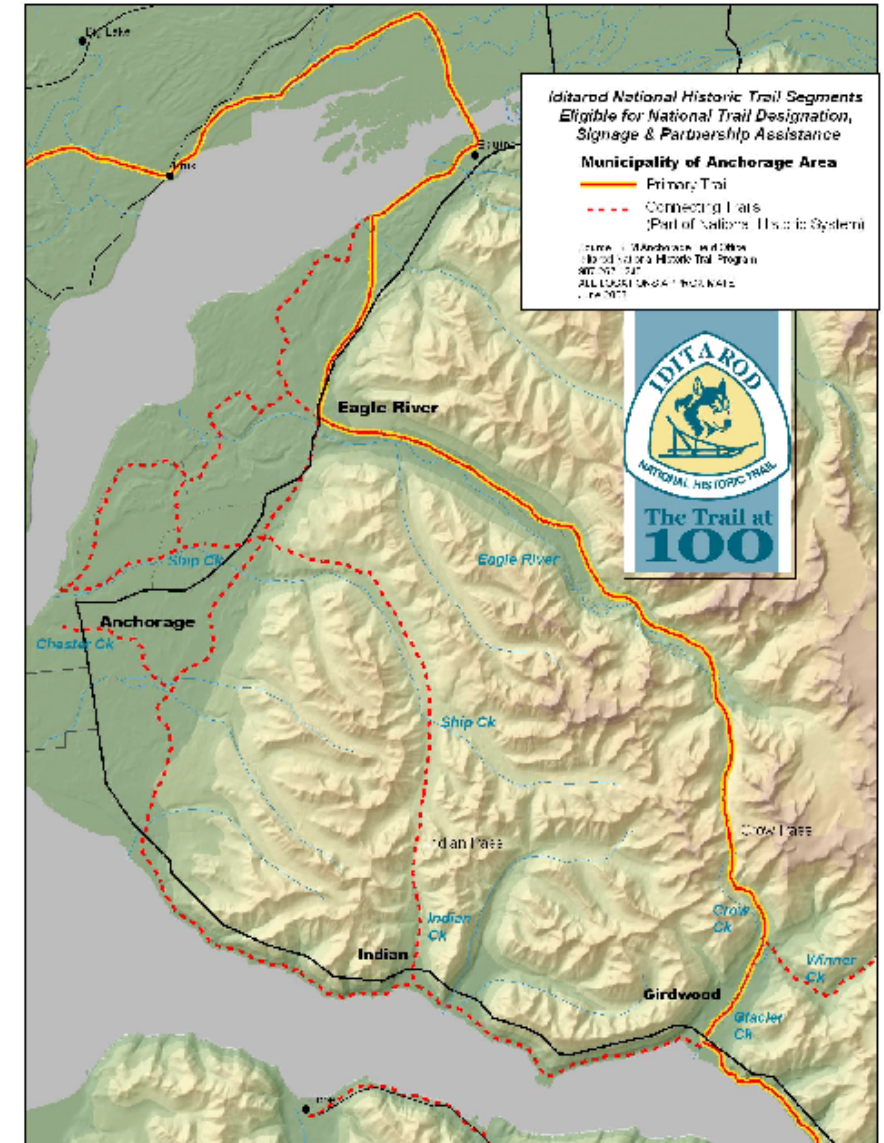
This portion of the historic route is overlain with highways, roads, and bike paths.

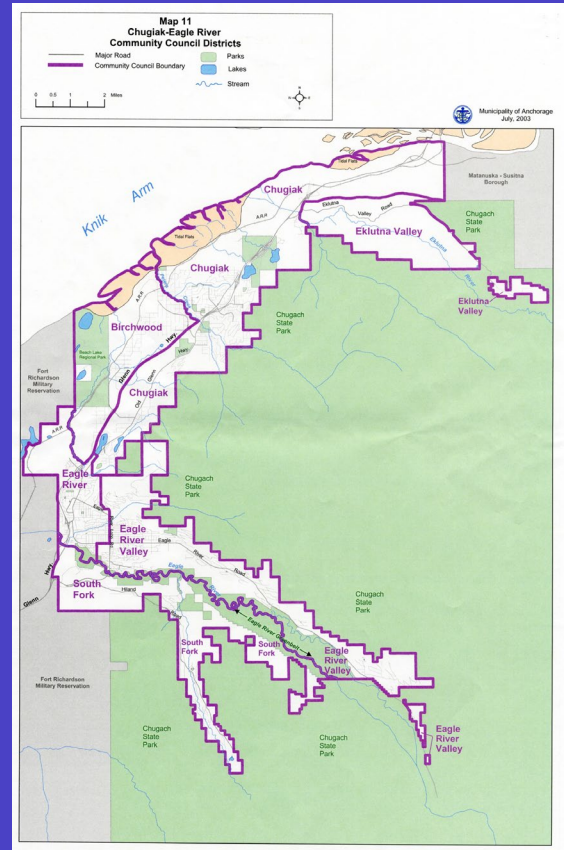
Status plats exist which define Trail locations in great detail for the Greater Anchorage Area, i.e., Anchorage, Birchwood, and Eklutna. As a result of Trail inventories by the Iditarod NHT staff, the Municipality of Anchorage is presently investigating land ownership and easements within the area to determine the feasibility of relocating and marking the Trail system.

Priority sites within segment:

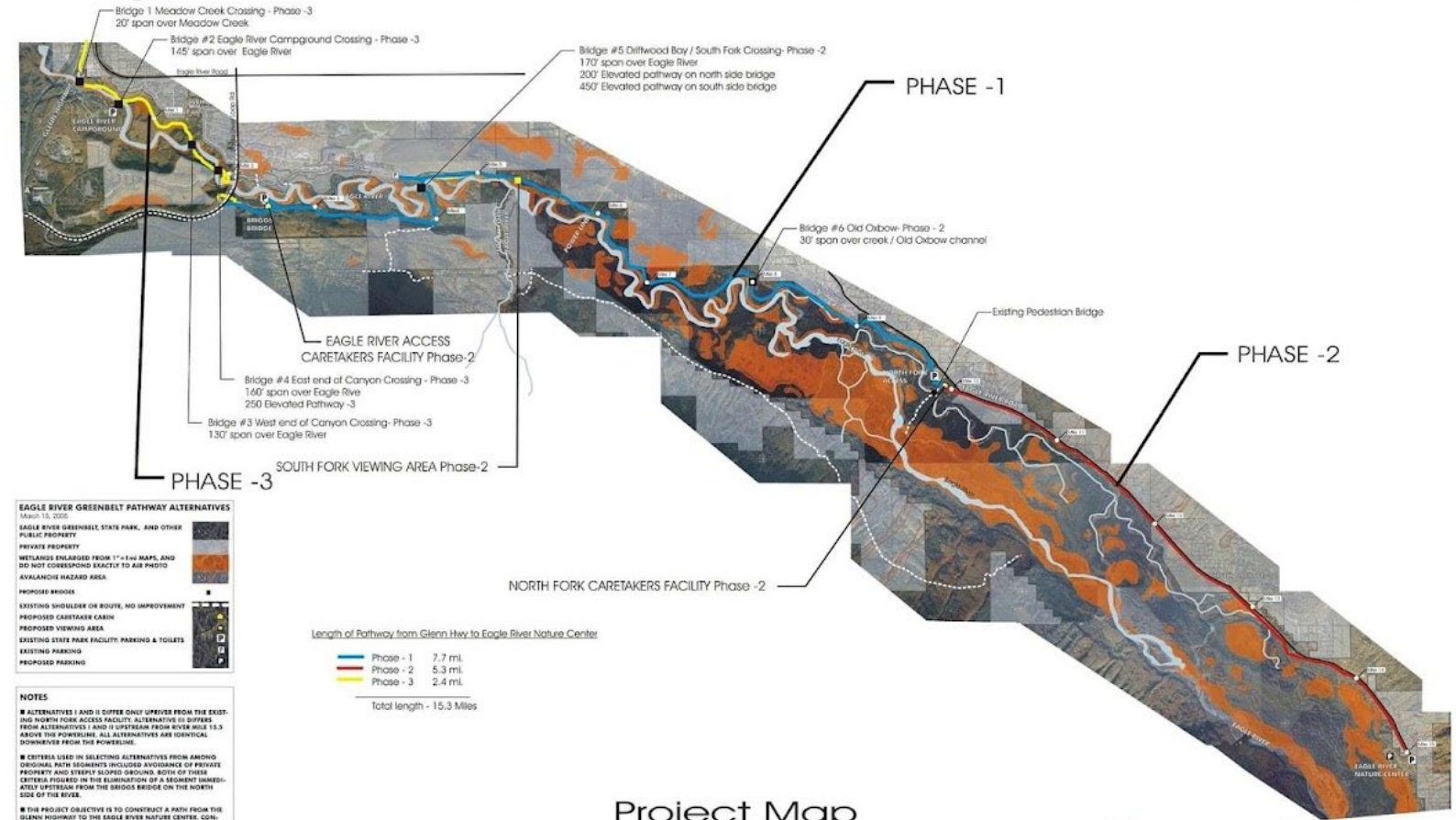
W.D. Elliot Roadhouse
Knik Townsite
St. Nicholas Russian Orthodox Church, Eklutna

The Iditarod National Historic Trail in Anchorage & Eagle River
By Iditarod National Historic Trail Administrator,
BLM Anchorage Field Office





Eagle River Greenbelt Access and Pathway



Eagle River Greenbelt.

Project Map

FIGURE -2

2024 Areawide Trails Plan Update.

Will Taygan

Chugach Mountain Bike Riders

will@ChugachMTB.org

