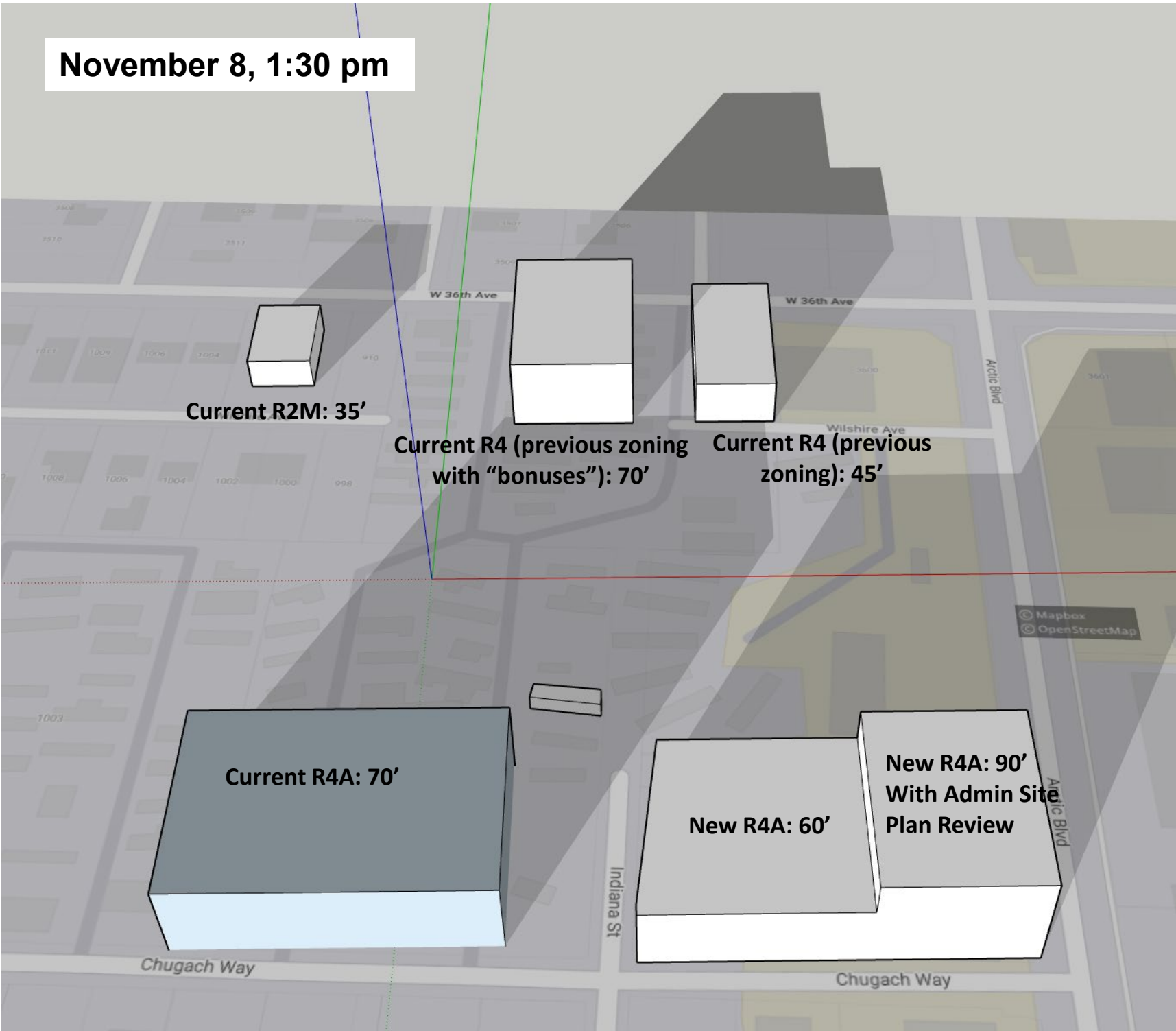


**November 8, 1:30 pm**



**Current R2M: 35'**

**Current R4 (previous zoning with "bonuses"): 70'**

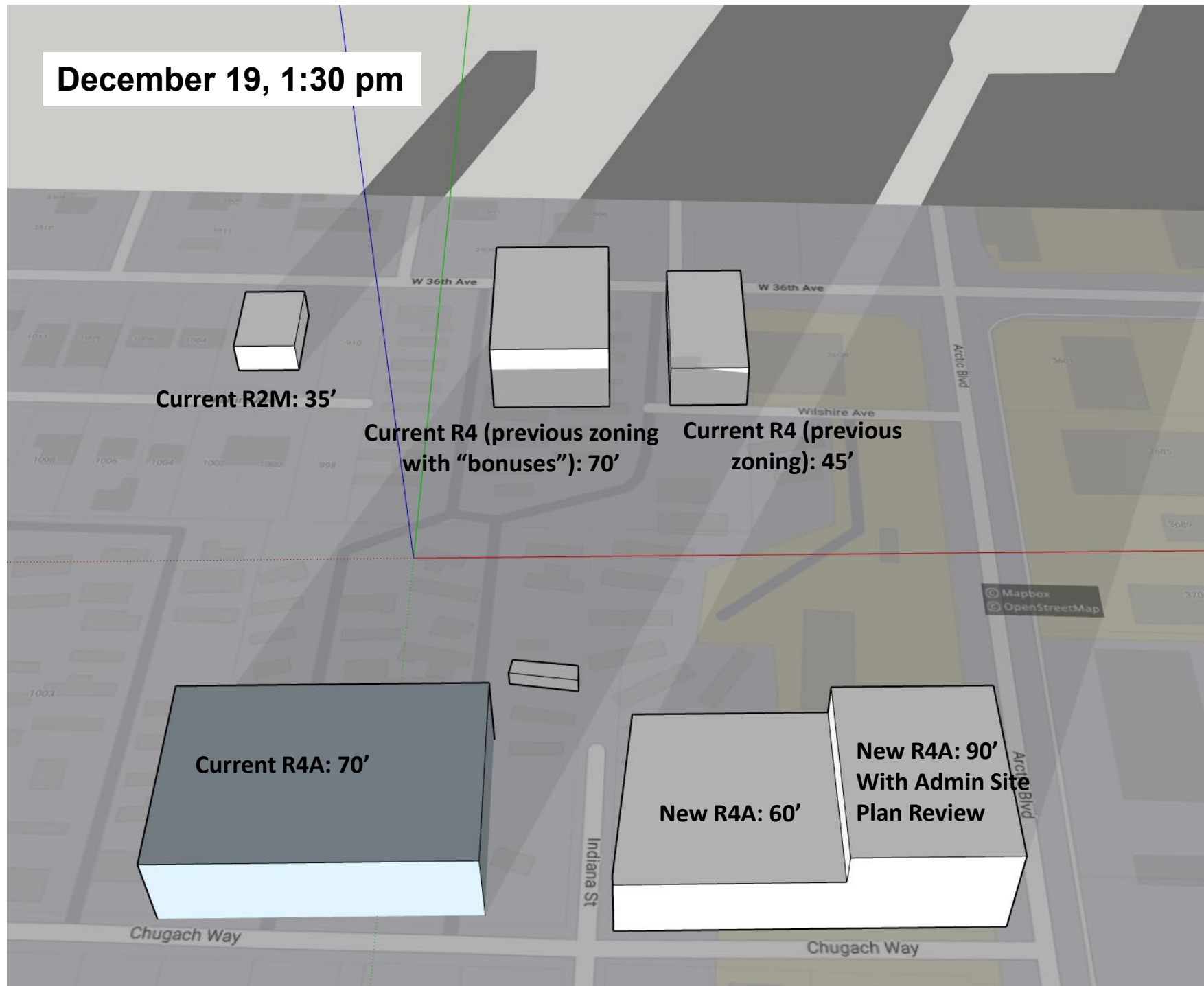
**Current R4 (previous zoning): 45'**

**Current R4A: 70'**

**New R4A: 60'**

**New R4A: 90'  
With Admin Site  
Plan Review**

**December 19, 1:30 pm**



**Current R2M: 35'**

**Current R4 (previous zoning with "bonuses"): 70'**

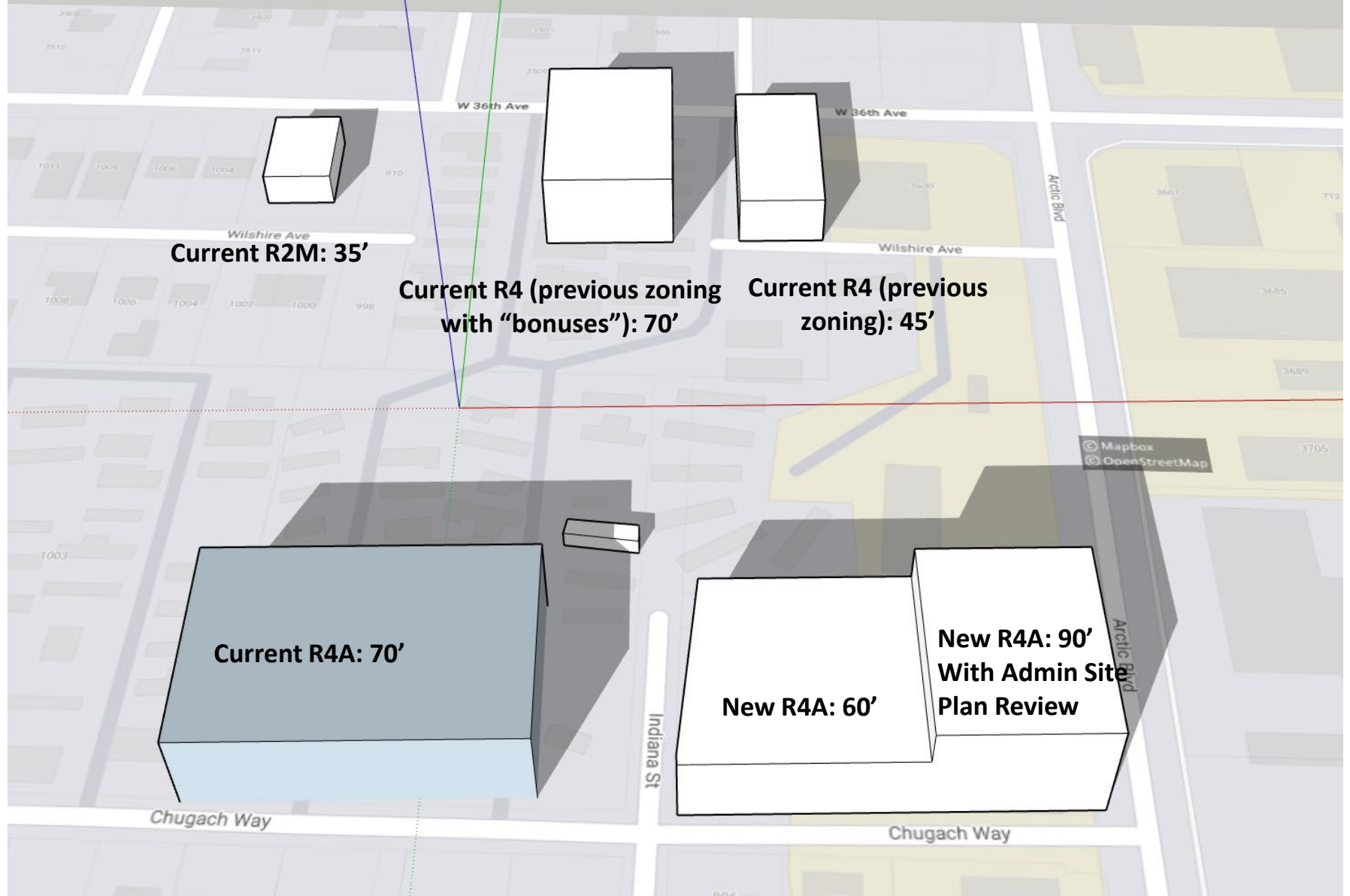
**Current R4 (previous zoning): 45'**

**Current R4A: 70'**

**New R4A: 60'**

**New R4A: 90'  
With Admin Site  
Plan Review**

**March 24, 1:30 pm**



**Current R2M: 35'**

**Current R4 (previous zoning with "bonuses"): 70'**

**Current R4 (previous zoning): 45'**

**Current R4A: 70'**

**New R4A: 60'**

**New R4A: 90'  
With Admin Site  
Plan Review**

