

Appendix C

10-Year Review of Community Council Boundaries

Boundary Study Area Maps



Municipality of Anchorage
Planning Department

Appendix C
Table of Contents

<i>Description</i>	<i>Page</i>
a. Anchorage Bowl	1
b. Chugiak-Eagle River	2
c. Turnagain Arm	3
d. Area Map 1 – Eklutna Vicinity	5
e. Area Map 2 — Northern Chugiak-Eagle River	6
f. Area Map 3 — Eagle River	7
g. Area Map 4 — Eagle River Valley and South Fork	8
h. Area Map 5 — Northwest Anchorage Bowl	9
i. Inset Map 5a — Government Hill, Ship Creek, and Downtown	10
j. Inset Map 5b — Fairview	10
k. Area Map 6 — Northeast Anchorage Bowl	11
l. Area Map 7 — Turnagain and Spenard	12
m. Inset Map 7a — Lake Spenard	13
n. Inset Map 7b — West Fireweed Lane	13
o. Area Map 8 — Midtown Vicinity	14

Appendix C
Table of Contents (*continued*)

<i>Description</i>	<i>Page</i>
p. Area Map 9 — Campbell Creek Vicinity	15
q. Area Map 10 — Sand Lake and Taku Campbell	16
r. Area Map 11 — Bayshore/Klatt and Old Seward/Oceanview	17
s. Area Map 12 — Hillside Anchorage Vicinity	18
t. Area Map 13 — Rabbit Creek and Bear Valley	19
u. Area Map 14 — Girdwood	20

Appendix C

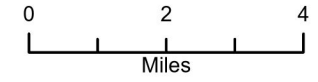
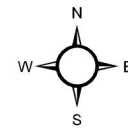
This page intentionally left blank.

Community Council Boundary Study Areas Anchorage Bowl

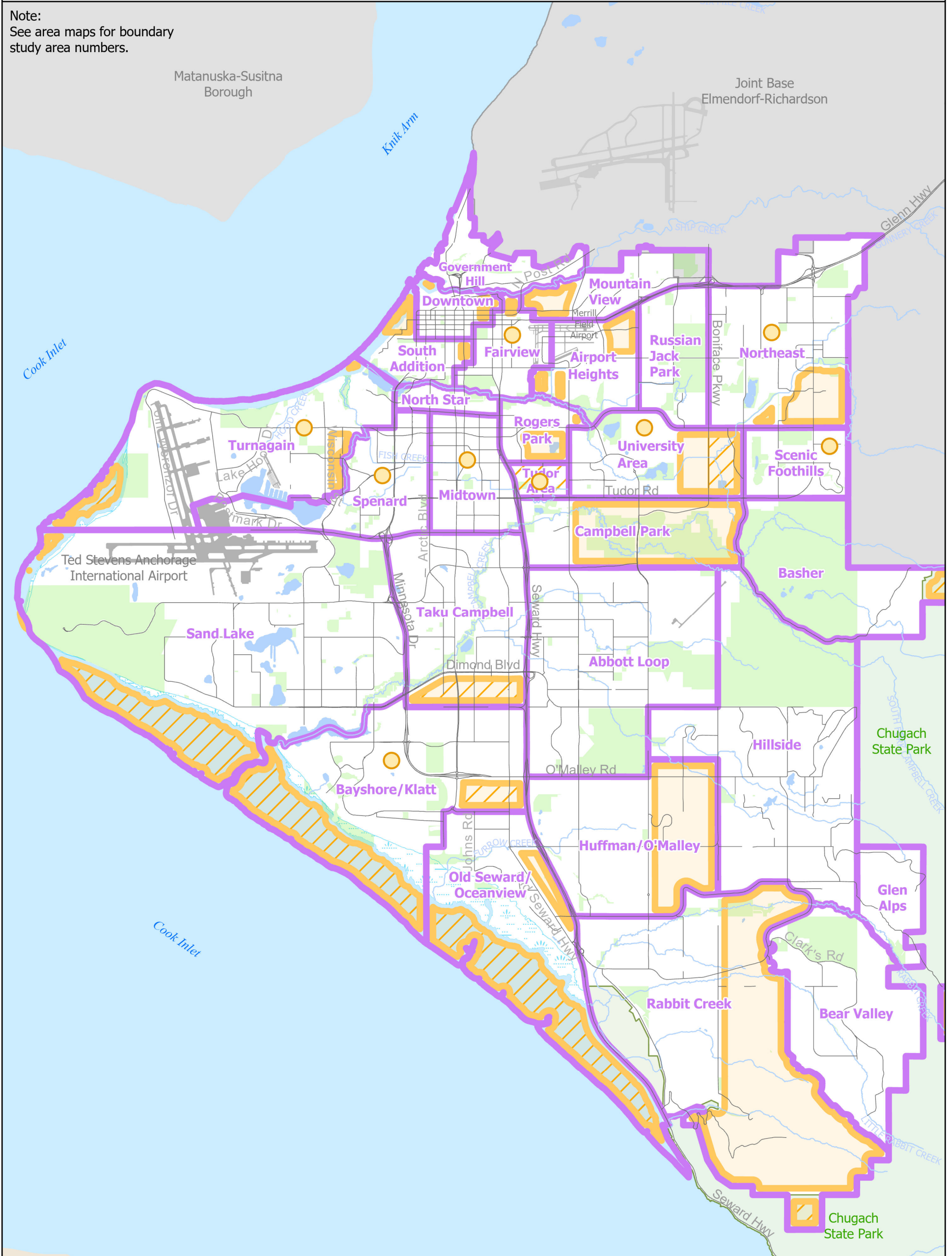


Municipality of Anchorage
October 2024

- Existing Community Council Boundary
- Boundary Study Area
- Recommended Boundary Change
- Boundary Study Area that Comprises All of a Community Council



Note:
See area maps for boundary study area numbers.



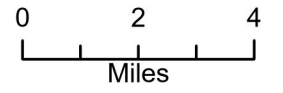
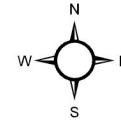
Community Council Boundary Study Areas

Chugiak-Eagle River

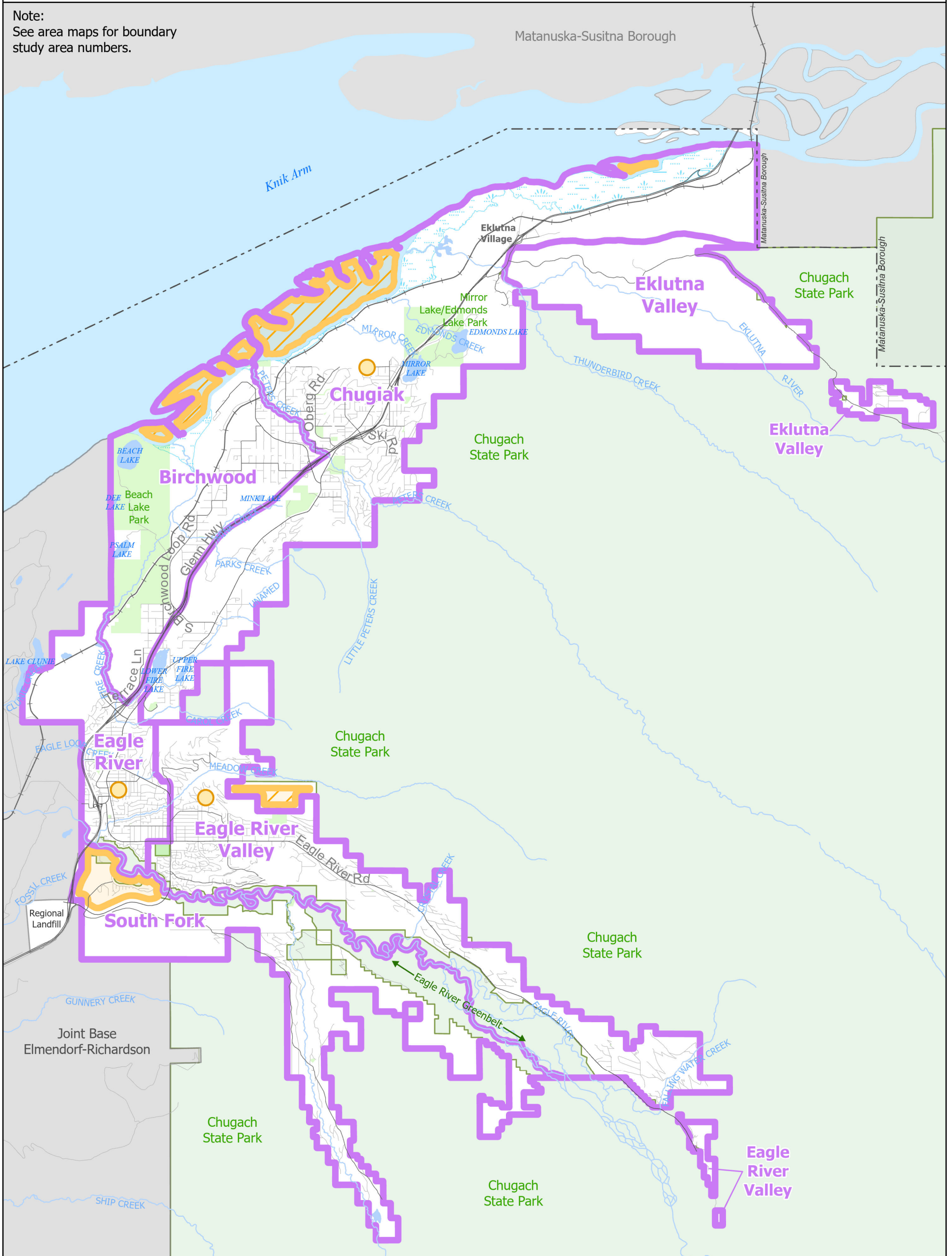


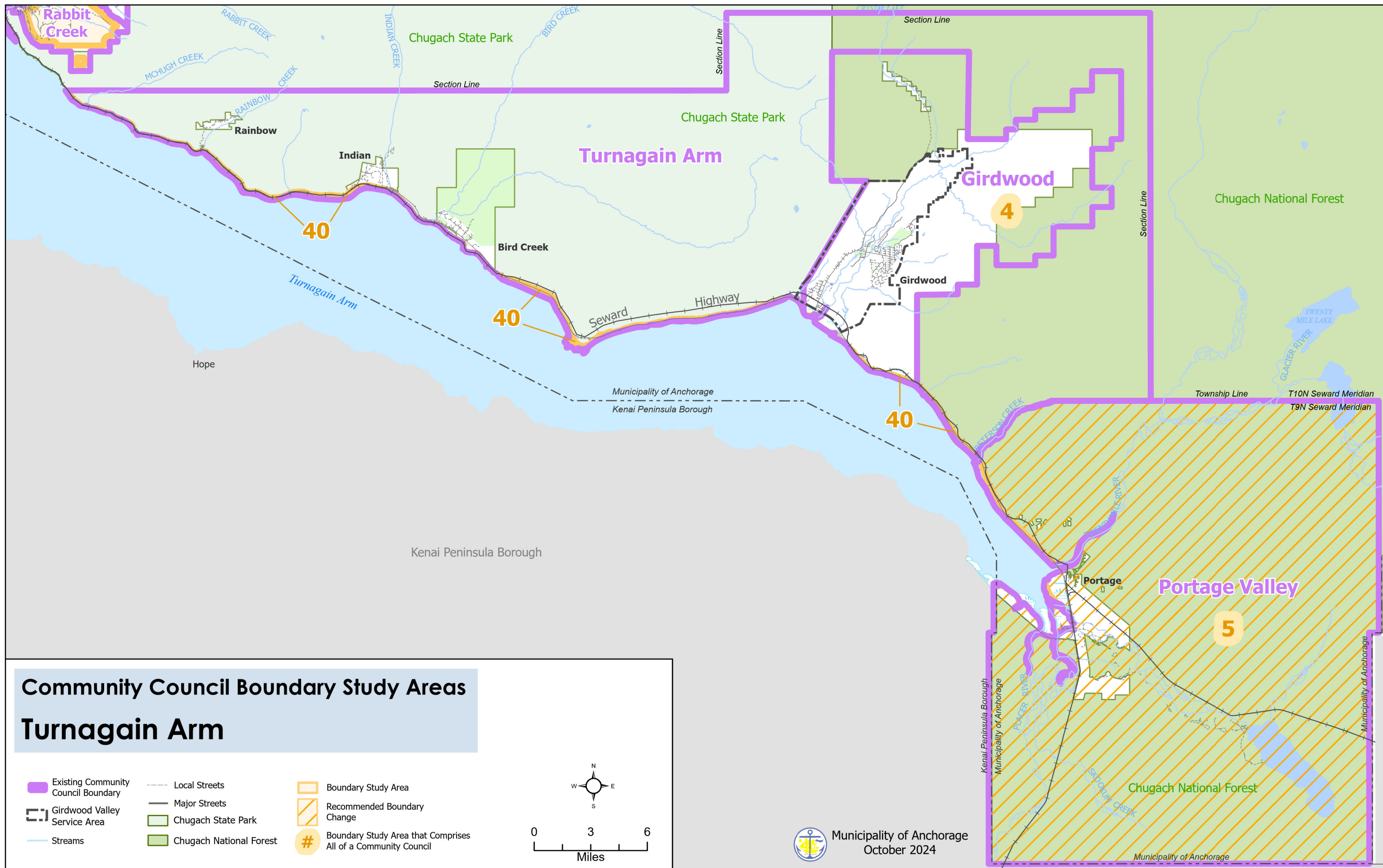
Municipality of Anchorage
October 2024

- Existing Community Council Boundary
- Boundary Study Area
- Recommended Boundary Change
- Boundary Study Area that Comprises All of a Community Council
- Major Streets
- Streams



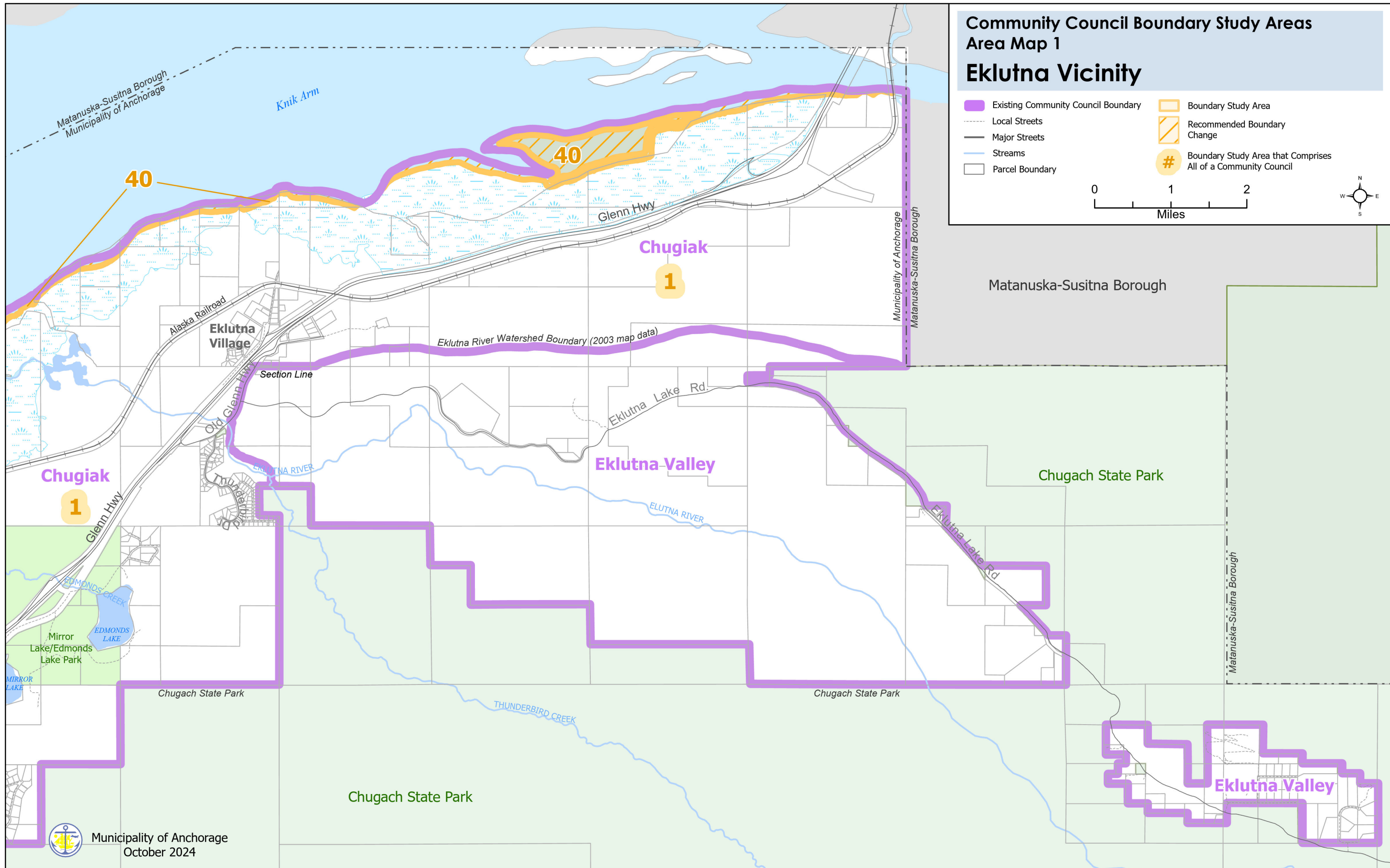
Note:
See area maps for boundary study area numbers.





Appendix C

This page intentionally left blank.

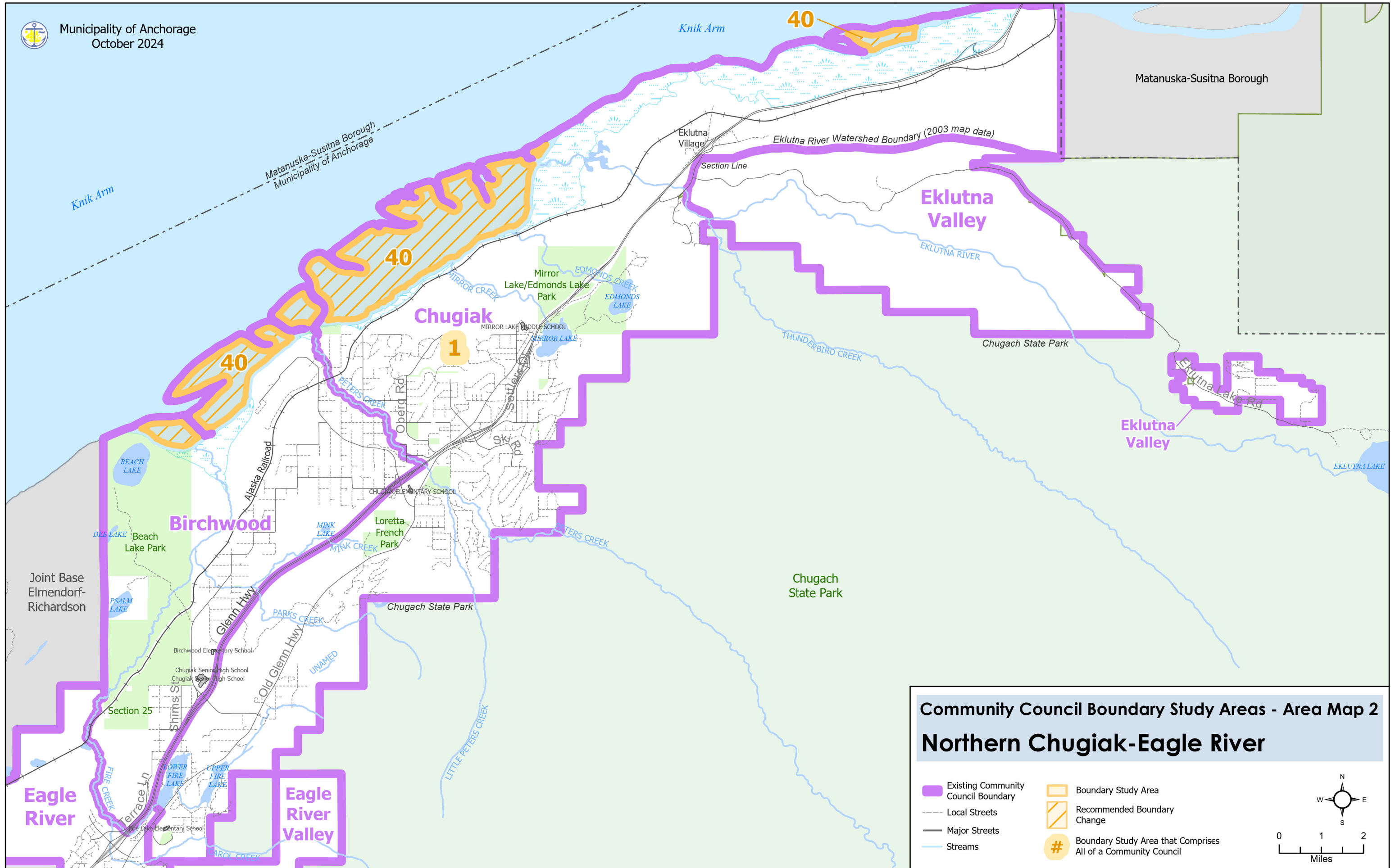


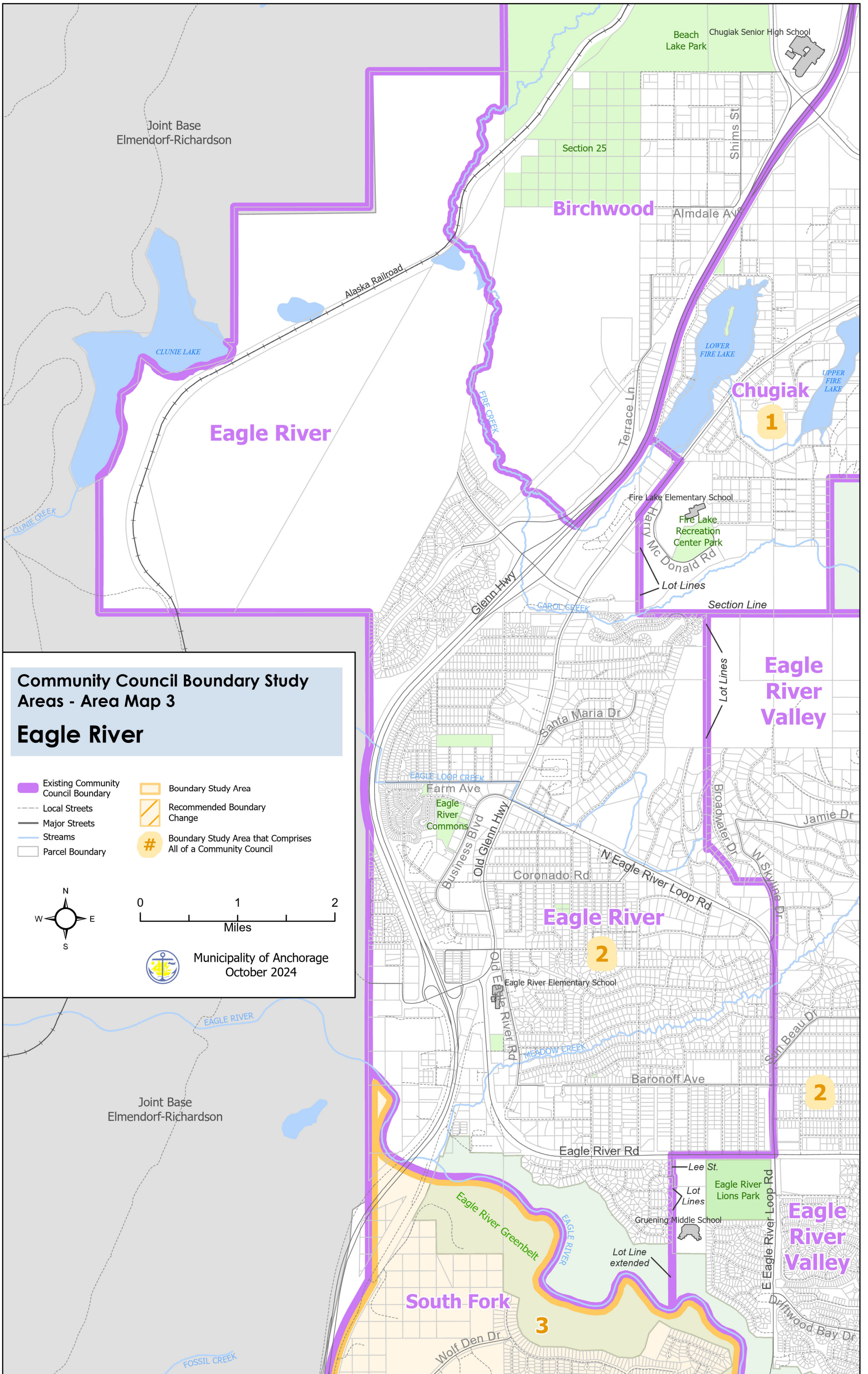
**Community Council Boundary Study Areas
Area Map 1
Eklutna Vicinity**

Existing Community Council Boundary	Boundary Study Area
Local Streets	Recommended Boundary Change
Major Streets	Boundary Study Area that Comprises All of a Community Council
Streams	
Parcel Boundary	

0 1 2
Miles

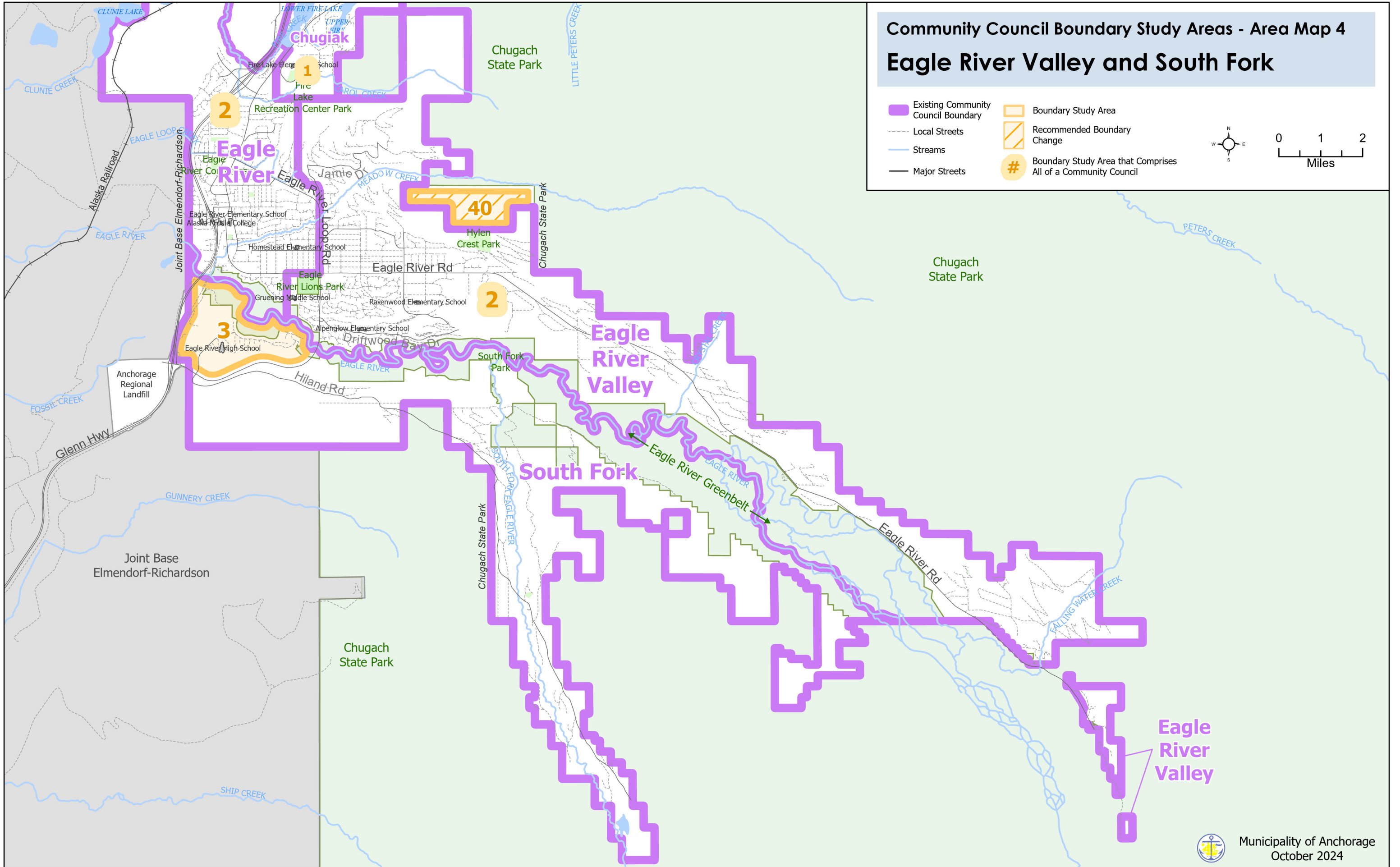
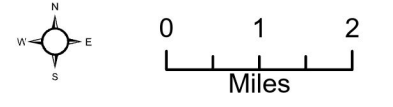
N
W E
S





Community Council Boundary Study Areas - Area Map 4 Eagle River Valley and South Fork

- Existing Community Council Boundary
- Local Streets
- Streams
- Major Streets
- Boundary Study Area
- Recommended Boundary Change
- # Boundary Study Area that Comprises All of a Community Council

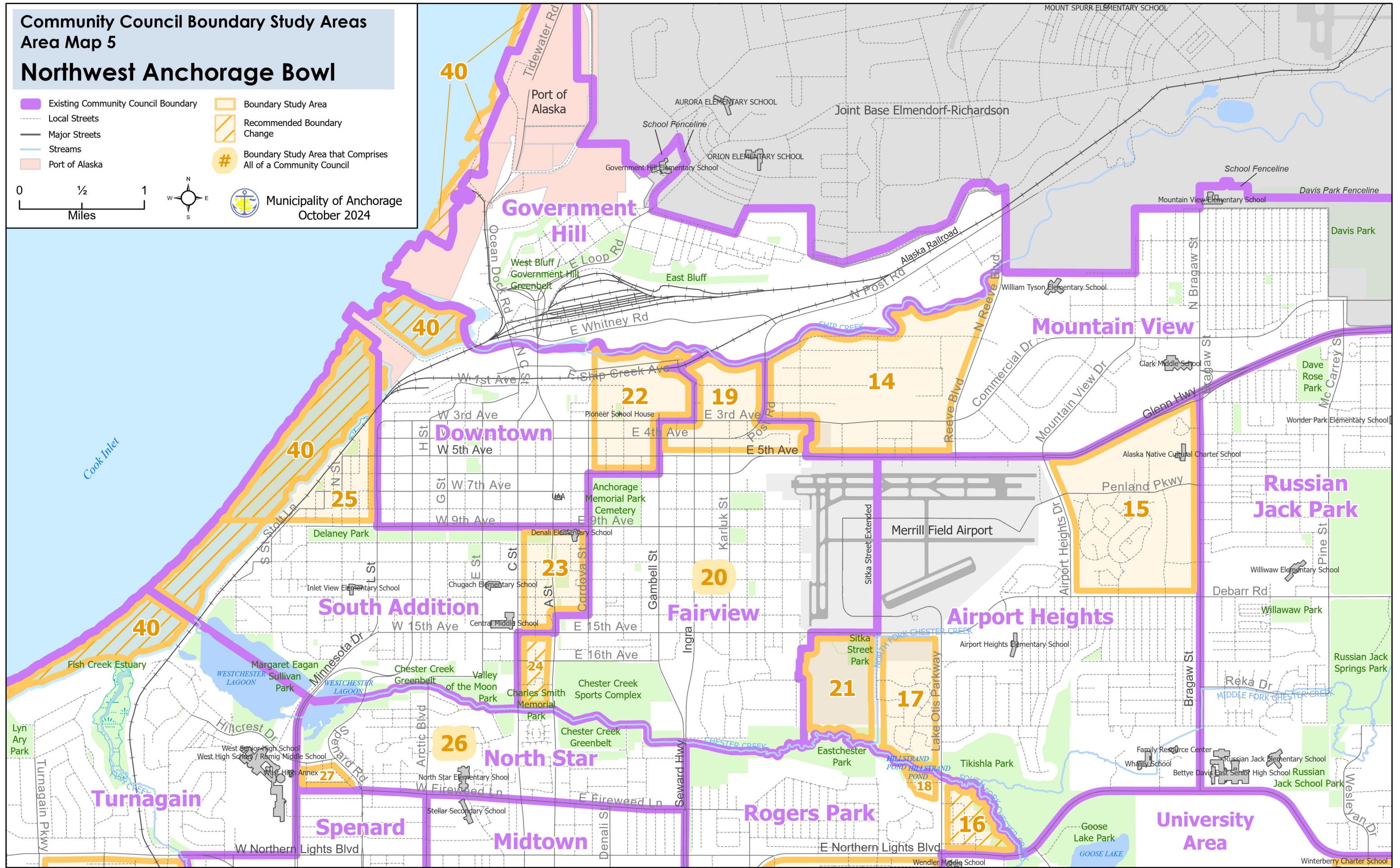


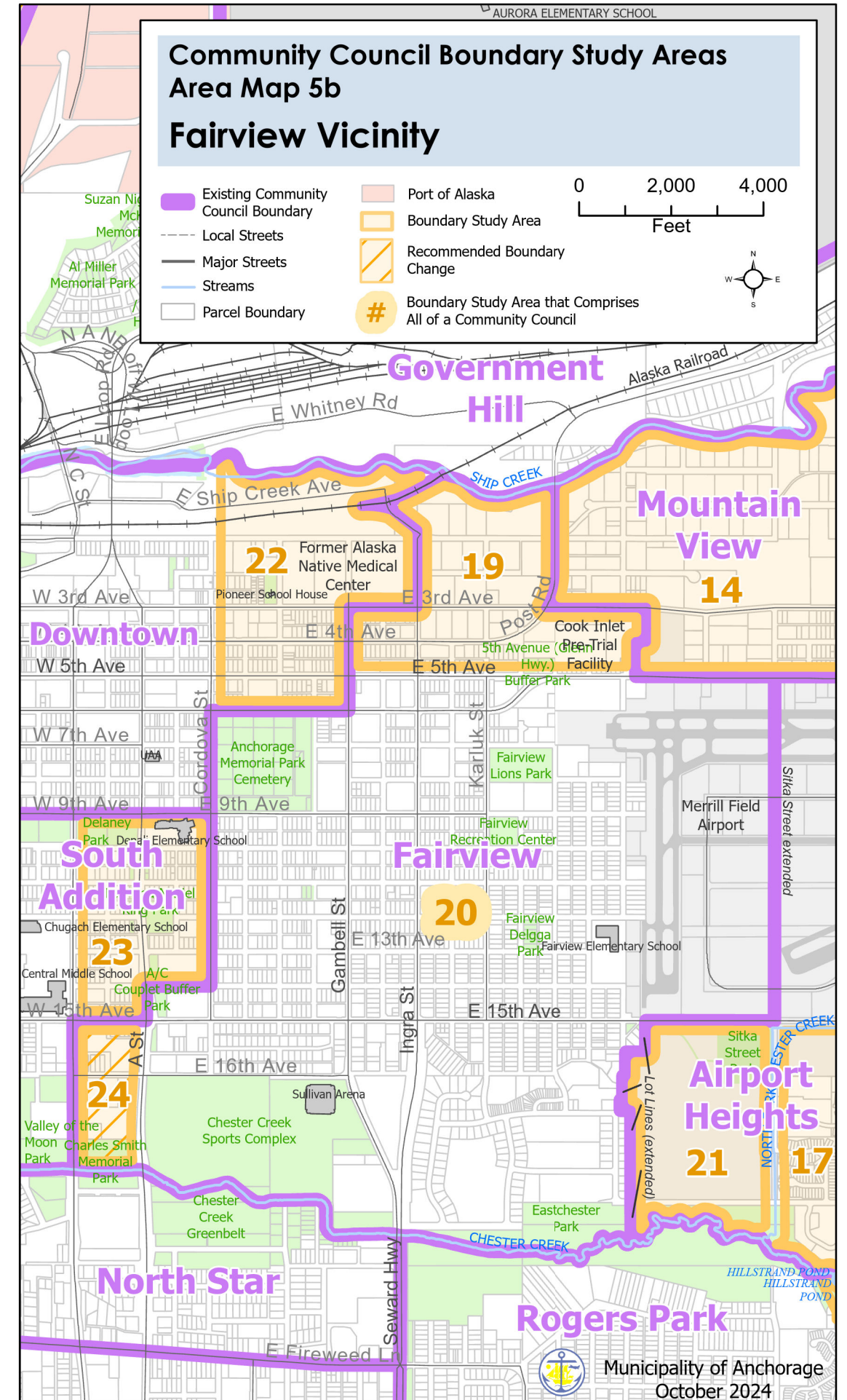
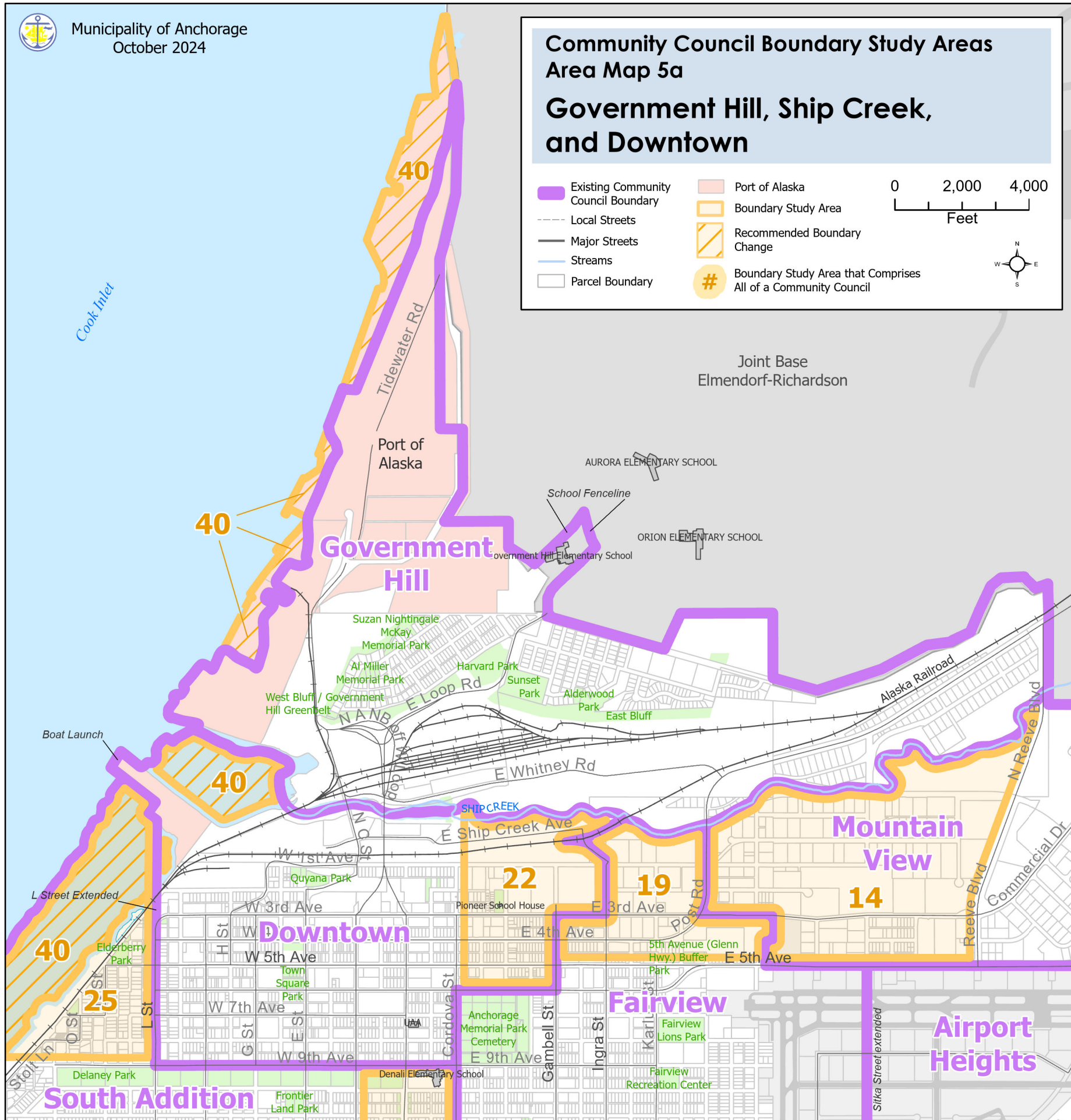
Community Council Boundary Study Areas Area Map 5 Northwest Anchorage Bowl

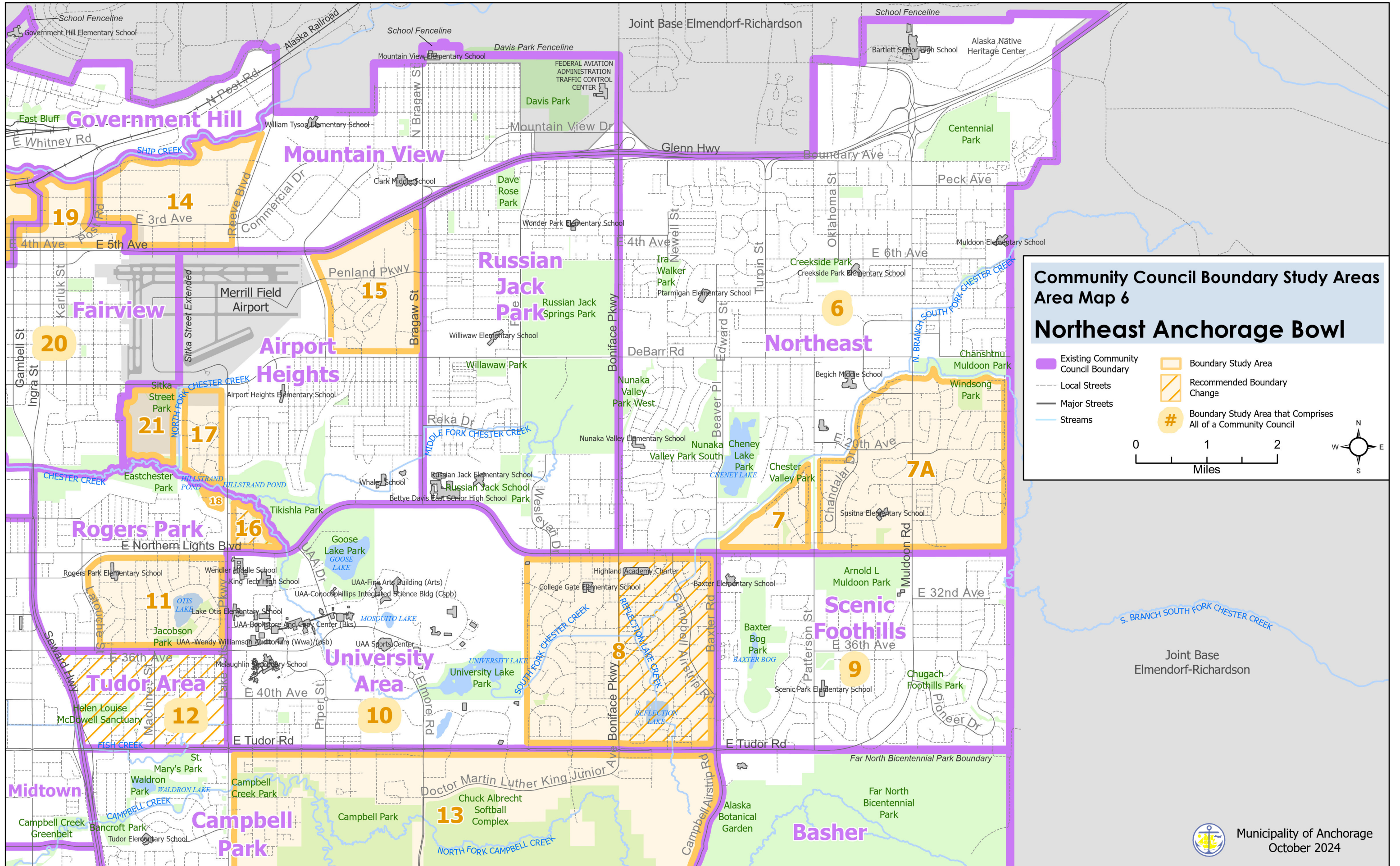
Existing Community Council Boundary (Purple outline)
Boundary Study Area (Orange outline)
Recommended Boundary Change (Orange outline with diagonal lines)
Boundary Study Area that Comprises All of a Community Council (Orange circle with #)

Local Streets (Dashed line)
Major Streets (Solid line)
Streams (Blue line)
Port of Alaska (Pink shaded area)

0 1/2 1 Miles
N S E W
Municipality of Anchorage
October 2024







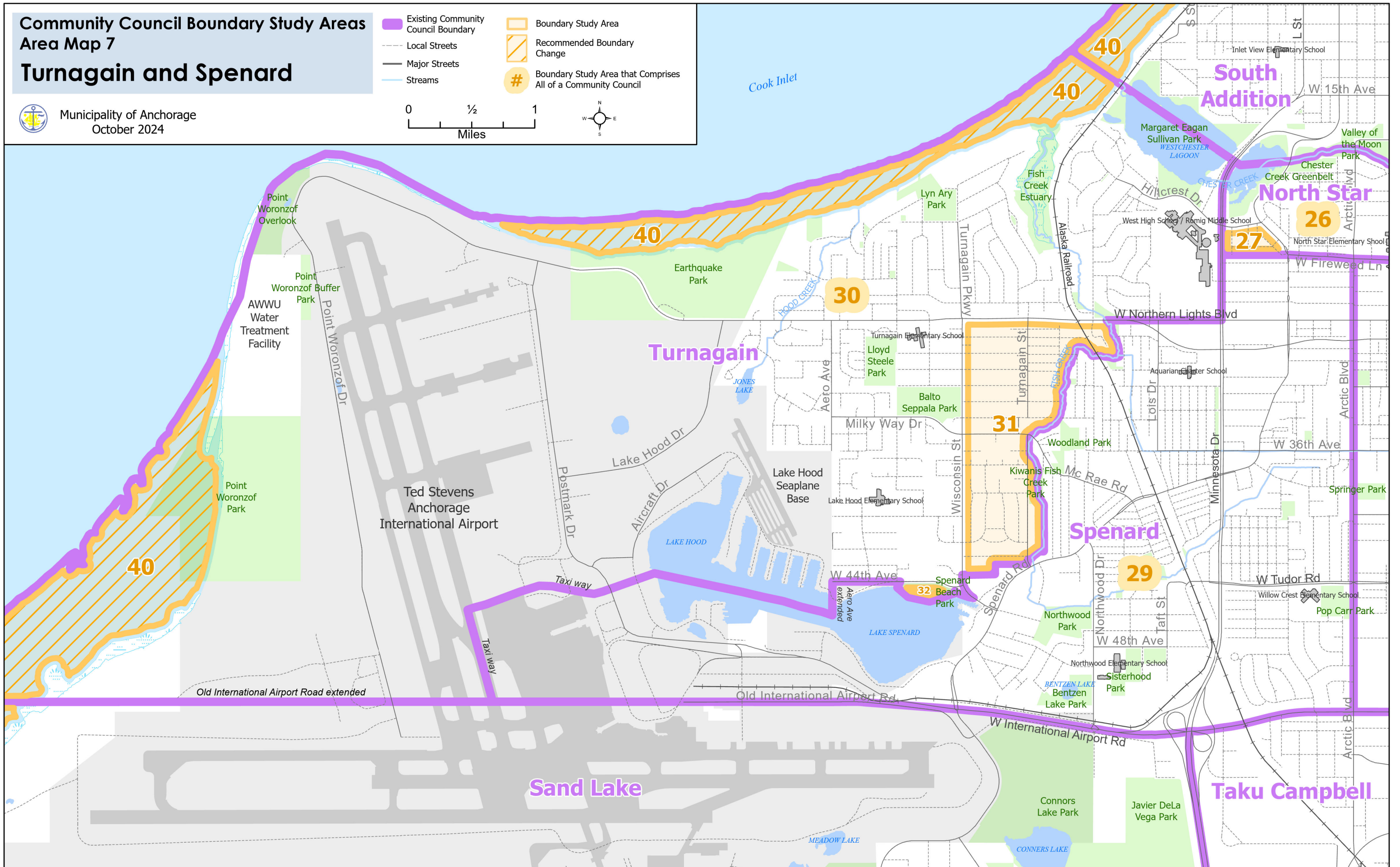
Community Council Boundary Study Areas
Area Map 7
Turnagain and Spenard



Municipality of Anchorage
 October 2024

Existing Community Council Boundary	Boundary Study Area
Local Streets	Recommended Boundary Change
Major Streets	Boundary Study Area that Comprises All of a Community Council
Streams	

0 1/2 1
 Miles

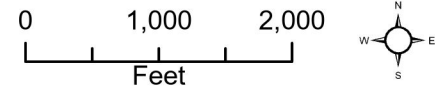


Community Council Boundary Study Areas - Area Map 7a Lake Spenard Vicinity



Municipality of Anchorage
October 2024

- Existing Community Council Boundary
- Local Streets
- Major Streets
- Streams
- Parcel Boundary
- Boundary Study Area
- Recommended Boundary Change
- # Boundary Study Area that Comprises All of a Community Council

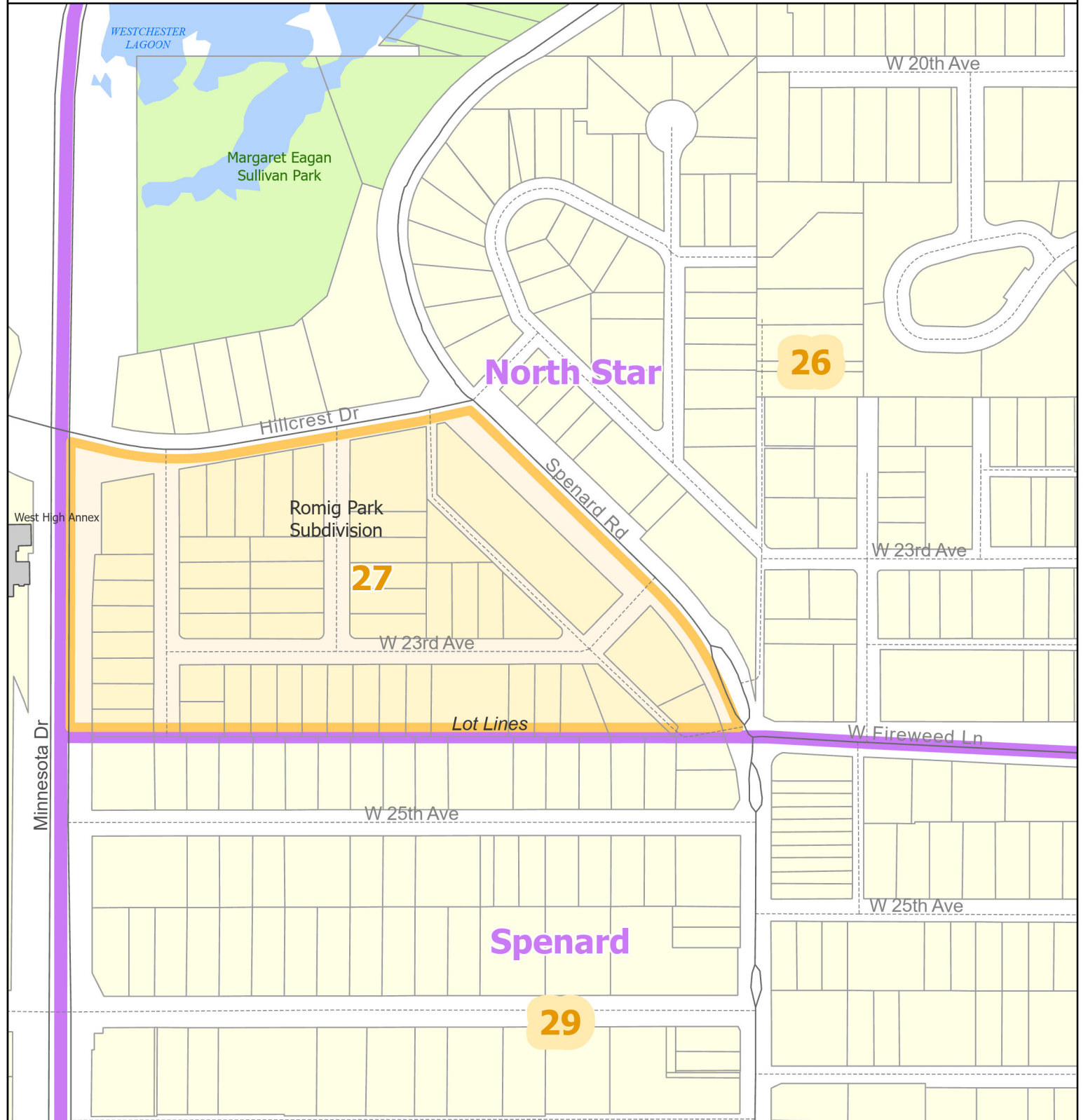
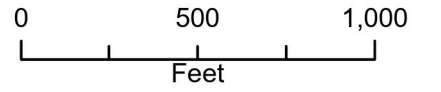


Community Council Boundary Study Areas - Area Map 7b West Fireweed Lane Vicinity



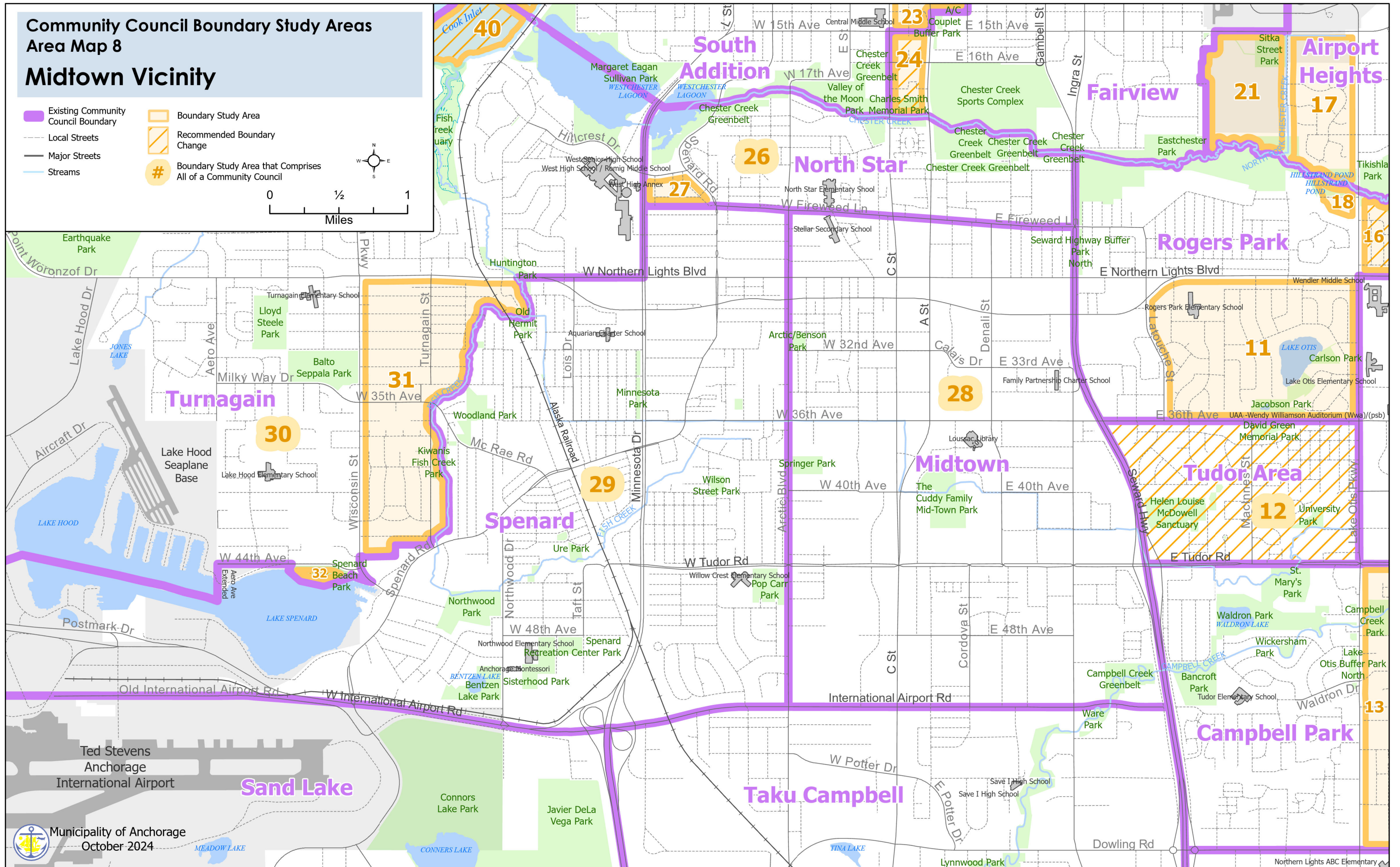
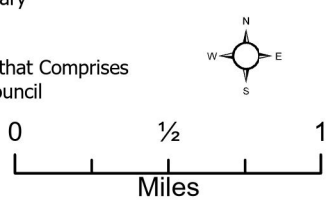
Municipality of Anchorage
October 2024

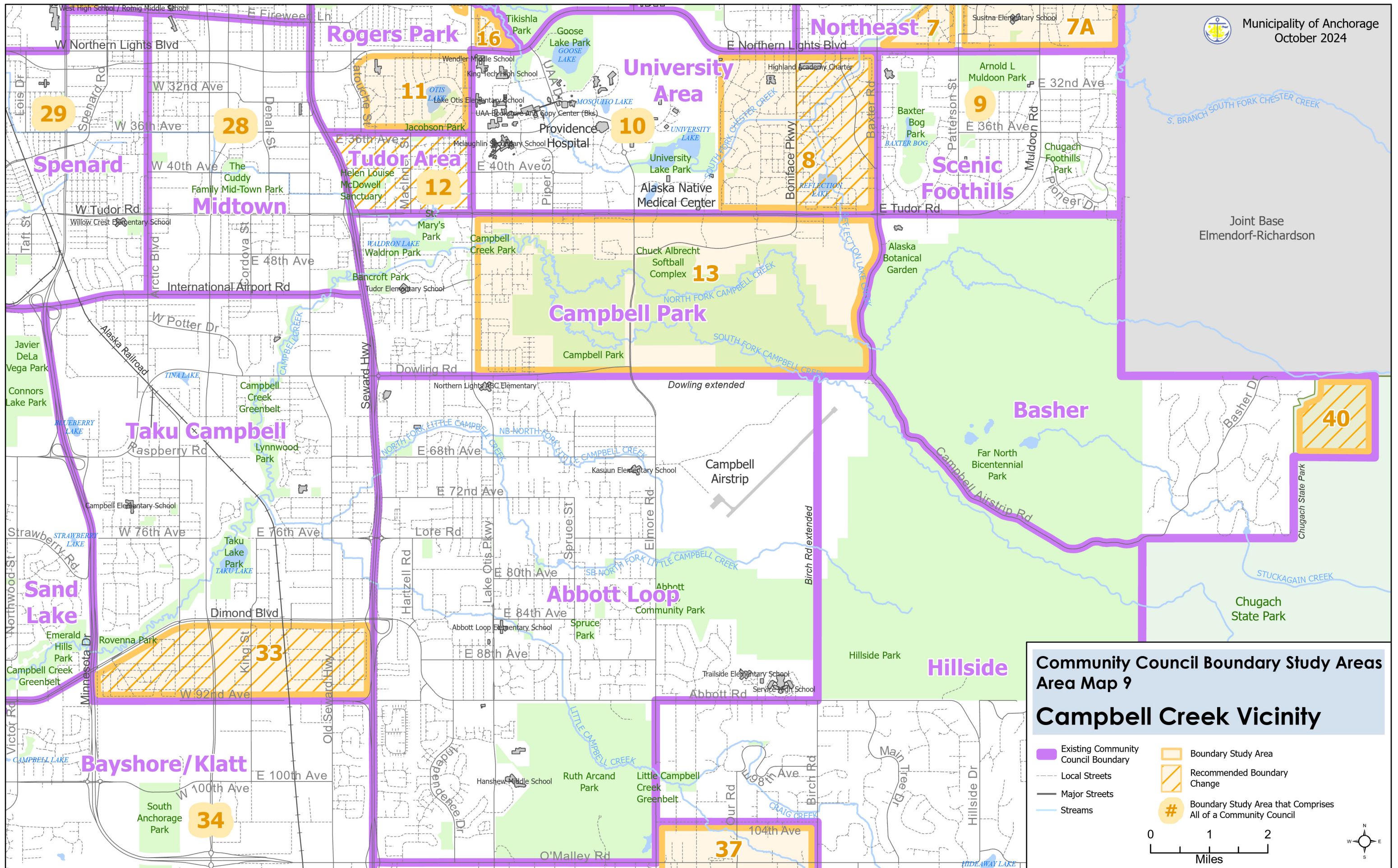
- Existing Community Council Boundary
- Local Streets
- Major Streets
- Streams
- Parcel Boundary
- Boundary Study Area
- Recommended Boundary Change
- # Boundary Study Area that Comprises All of a Community Council



Community Council Boundary Study Areas Area Map 8 Midtown Vicinity

- Existing Community Council Boundary
- Local Streets
- Major Streets
- Streams
- Boundary Study Area
- Recommended Boundary Change
- Boundary Study Area that Comprises All of a Community Council

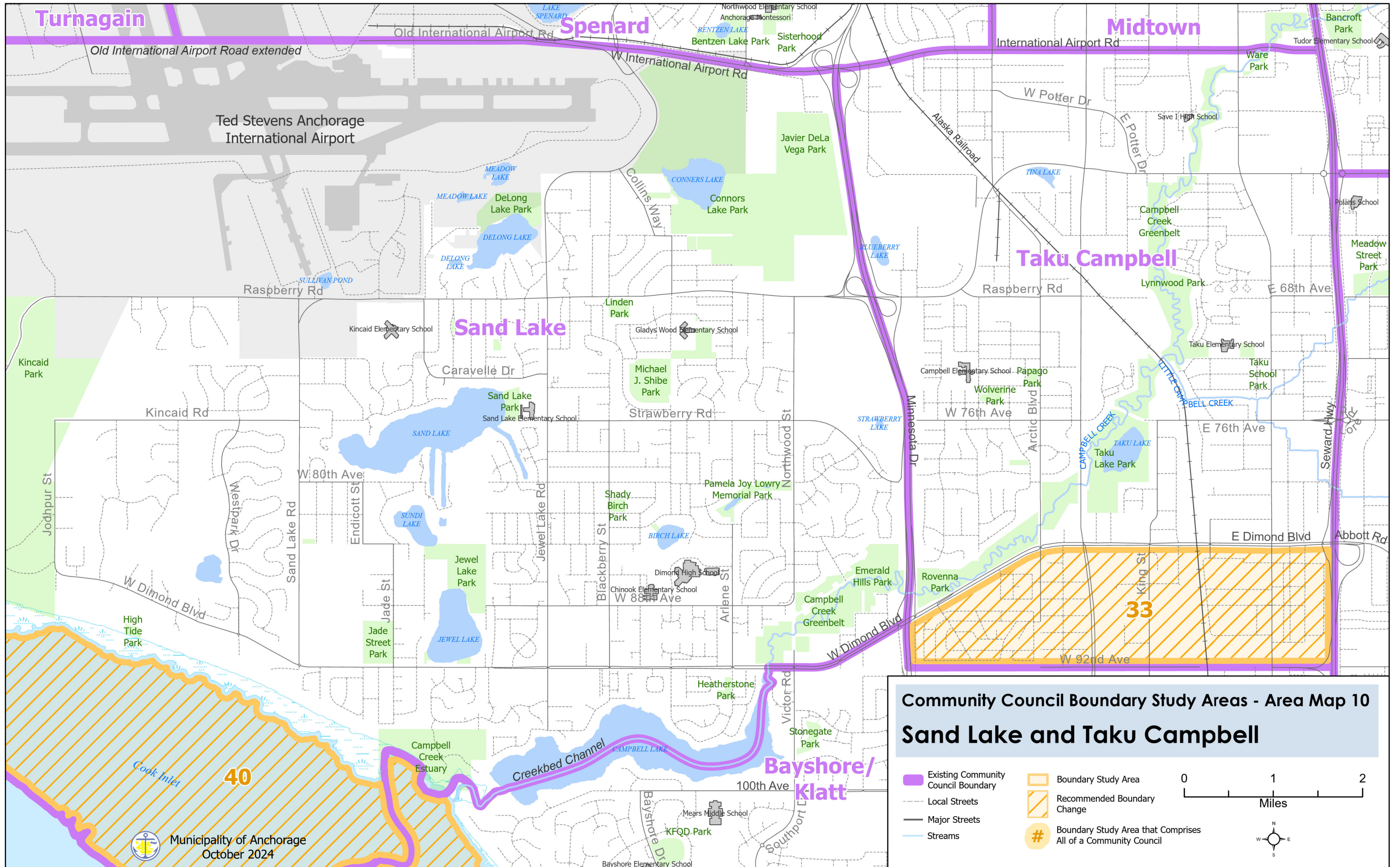




**Community Council Boundary Study Areas
Area Map 9
Campbell Creek Vicinity**








- Existing Community Council Boundary
- Local Streets
- Major Streets
- Streams
- Boundary Study Area
- Recommended Boundary Change
- Boundary Study Area that Comprises All of a Community Council

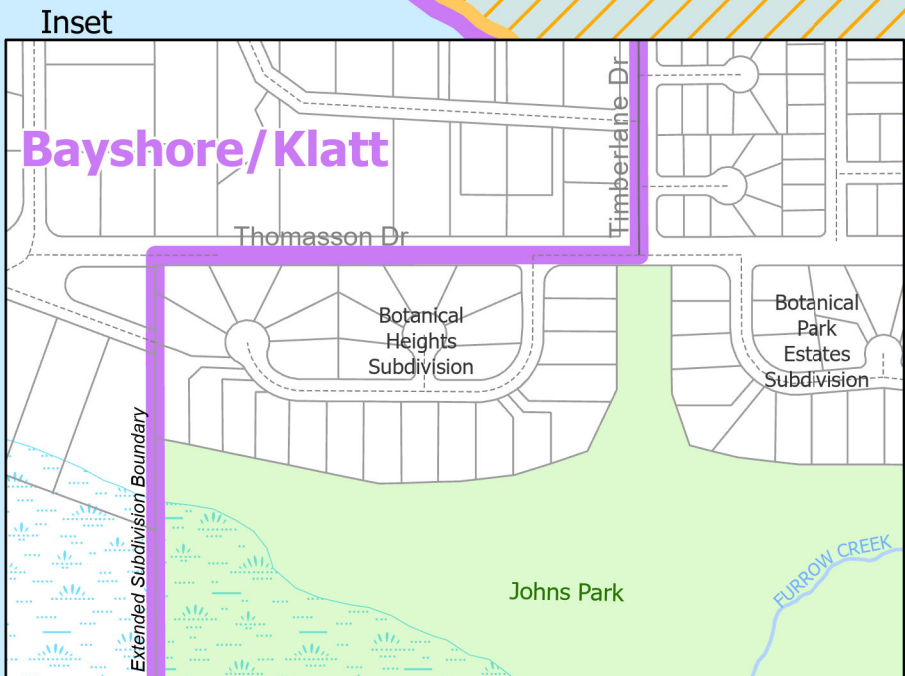
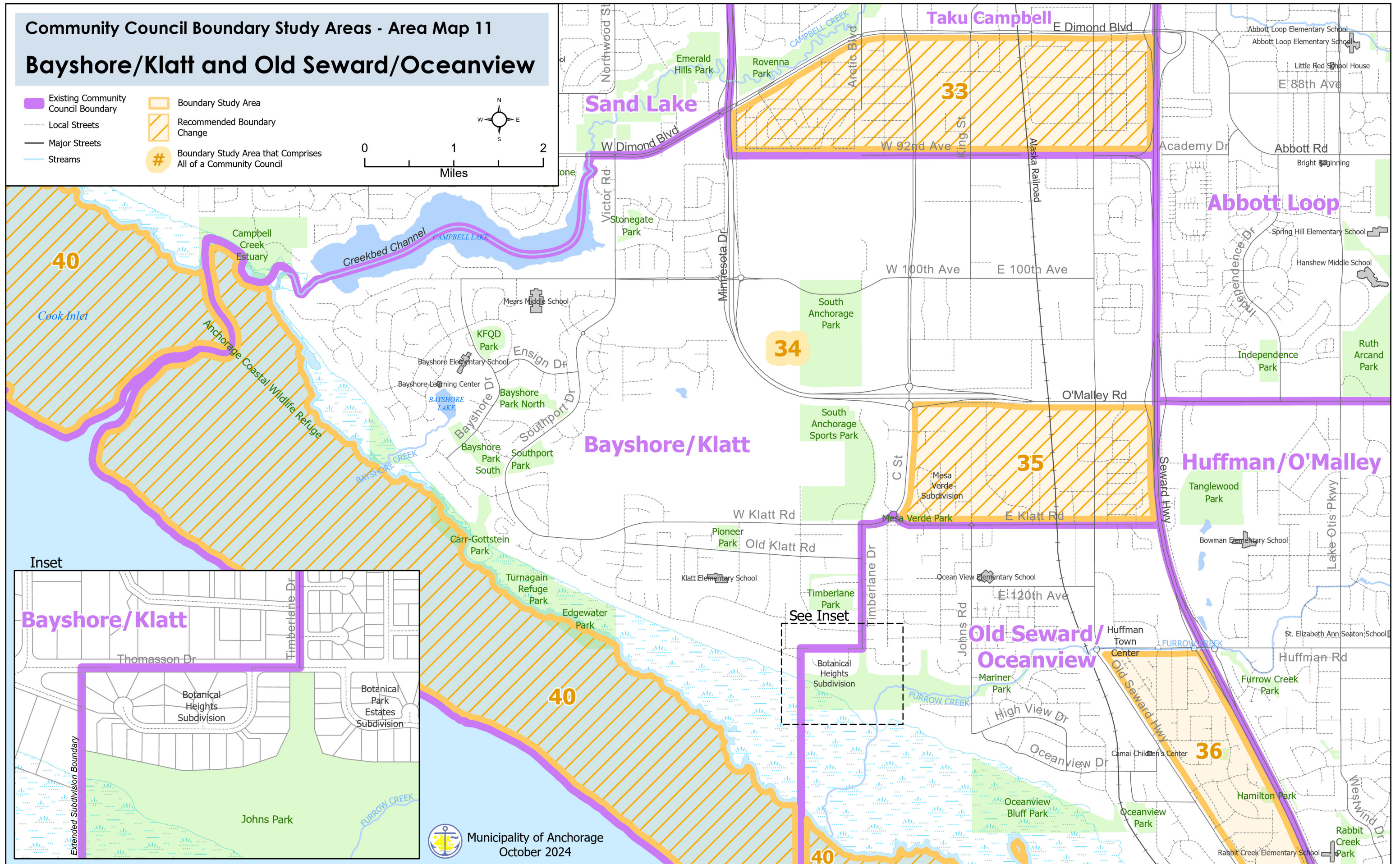
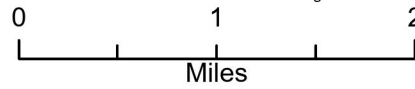
0 1 2
Miles

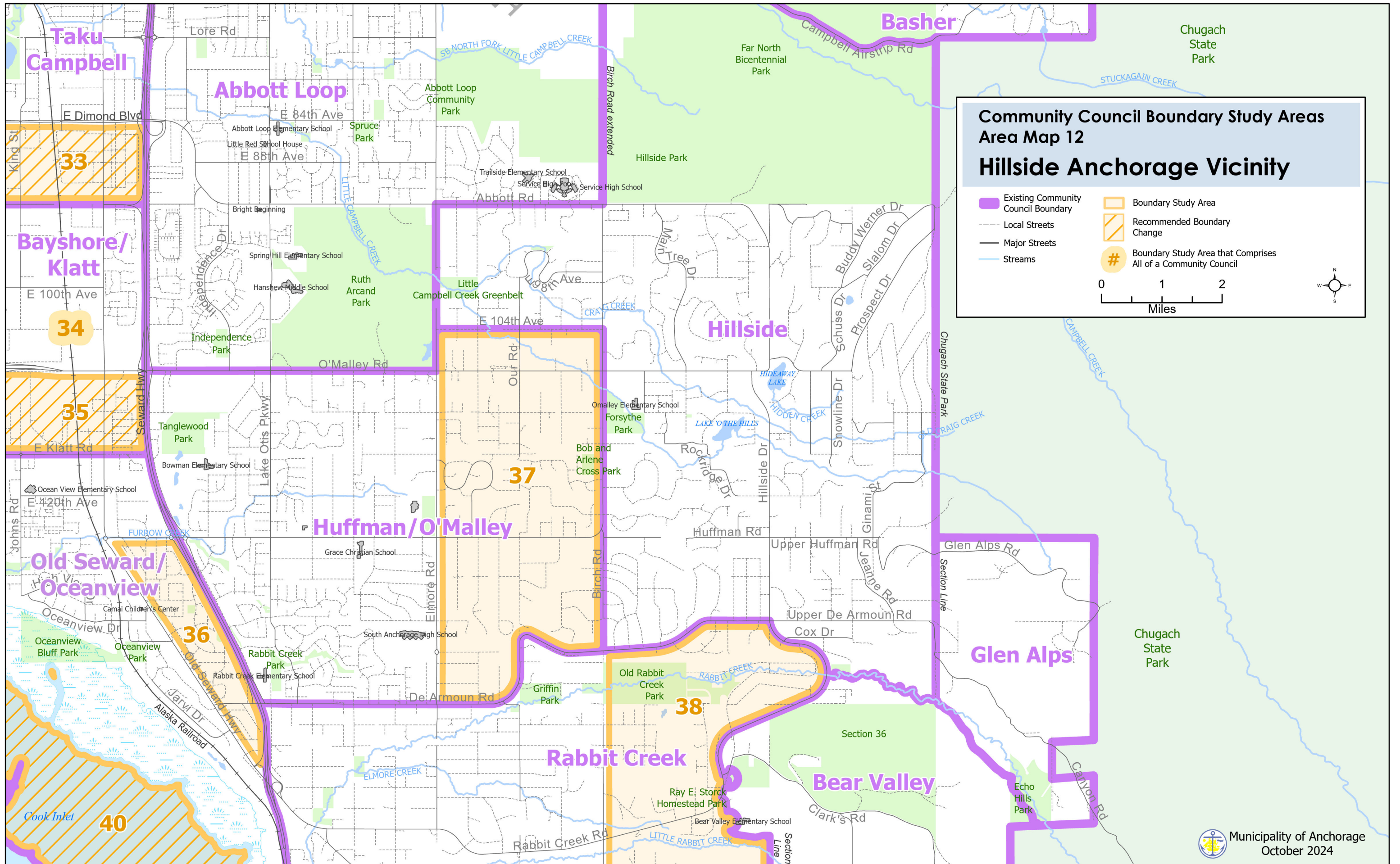


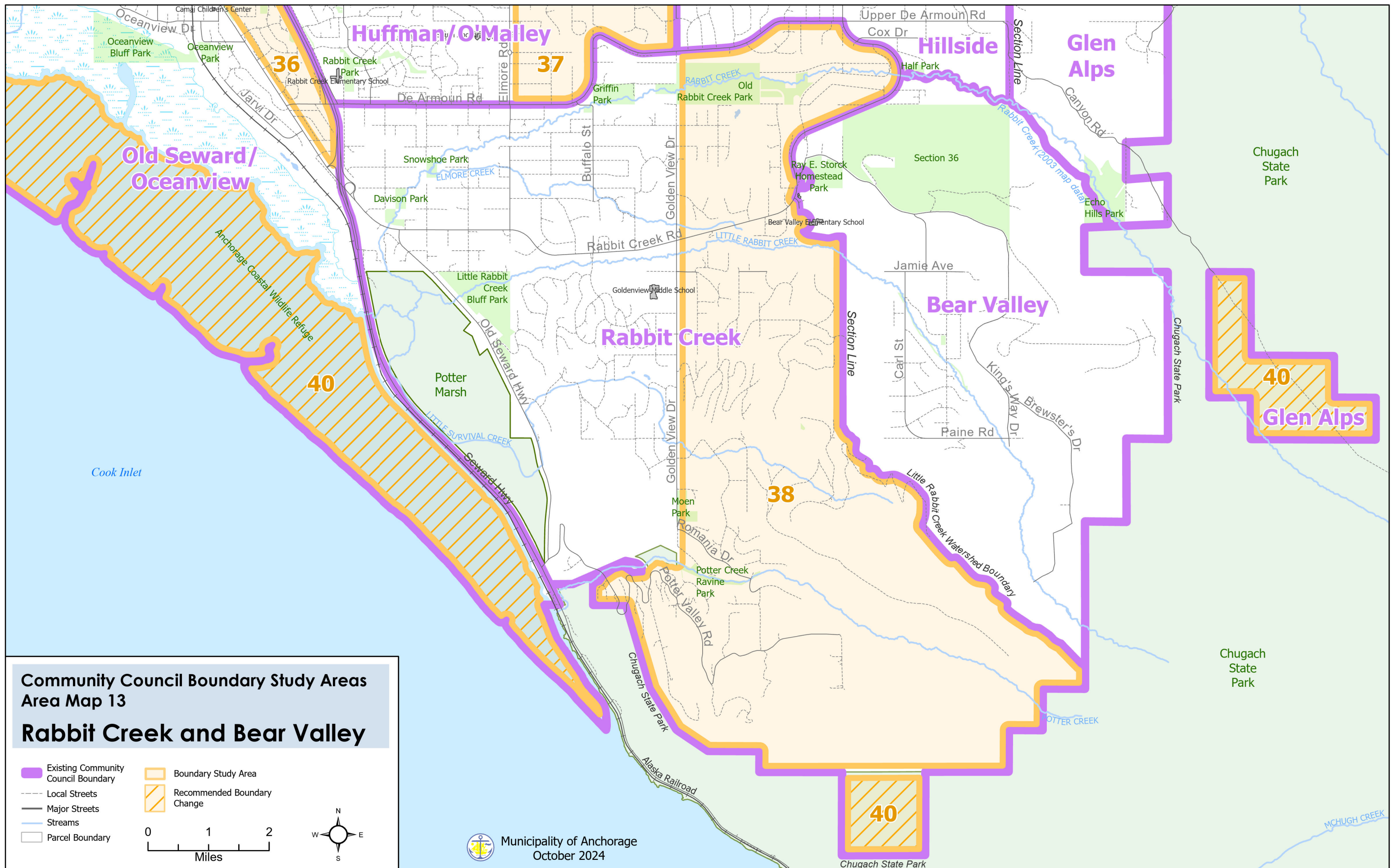
Community Council Boundary Study Areas - Area Map 11

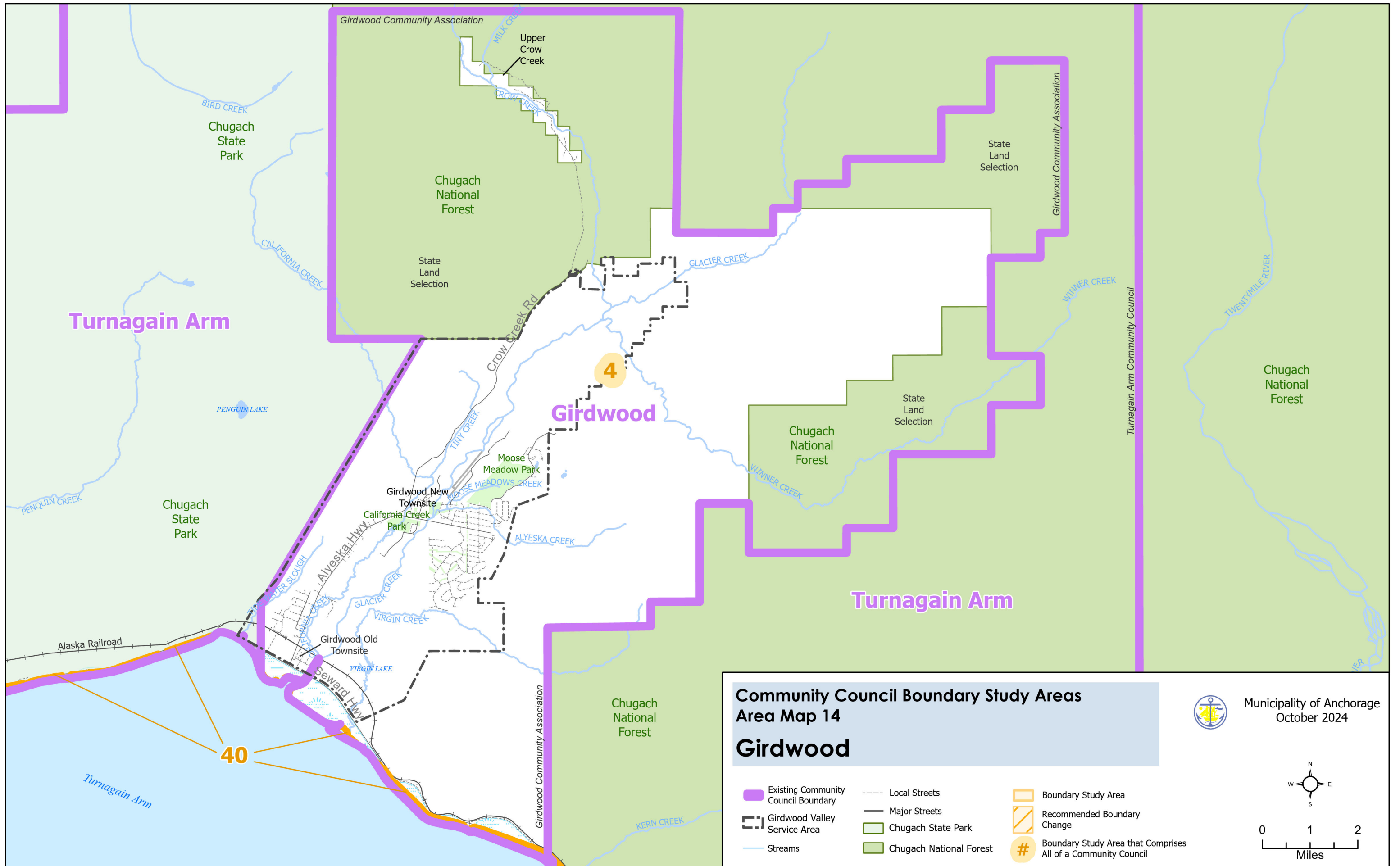
Bayshore/Klatt and Old Seward/Oceanview

-  Existing Community Council Boundary
-  Boundary Study Area
-  Local Streets
-  Recommended Boundary Change
-  Major Streets
-  Streams
-  Boundary Study Area that Comprises All of a Community Council





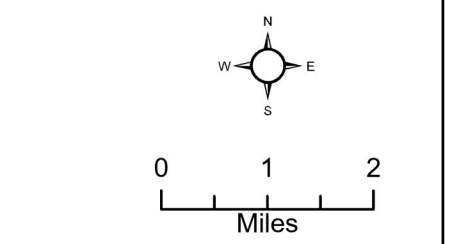




Community Council Boundary Study Areas
Area Map 14
Girdwood

Municipality of Anchorage
 October 2024

-  Existing Community Council Boundary
-  Girdwood Valley Service Area
-  Streams
-  Local Streets
-  Major Streets
-  Chugach State Park
-  Chugach National Forest
-  Boundary Study Area
-  Recommended Boundary Change
-  Boundary Study Area that Comprises All of a Community Council



A north arrow is positioned above a scale bar that indicates distances of 0, 1, and 2 miles.