

54-172-88

A

FEDERAL EMERGENCY MANAGEMENT AGENCY
NATIONAL FLOOD INSURANCE PROGRAM

O.M.B. No. 3067-0077
Expires December 31, 2005

ELEVATION CERTIFICATE

Important: Read the instructions on pages 1-7.

SECTION A - PROPERTY OWNER INFORMATION

BUILDING OWNER'S NAME WILLIAM PORTLOCK	For Insurance Company Use: Policy Number
BUILDING STREET ADDRESS (Including Apt., Unit, Suite, and/or Bldg. No.) OR P.O. ROUTE AND BOX NO. 7731 DELRIDGE CIRCLE	Company NAIC Number
CITY ANCHORAGE	STATE ALASKA
ZIP CODE 99507	
PROPERTY DESCRIPTION (Lot and Block Numbers, Tax Parcel Number, Legal Description, etc.) LOT 28 DELRIDGE SUBDIVISION	
BUILDING USE (e.g., Residential, Non-residential, Addition, Accessory, etc. Use a Comments area, if necessary.) RESIDENTIAL	
LATITUDE/LONGITUDE (OPTIONAL) (##-##-## or #####)	HORIZONTAL DATUM: SOURCE: <input type="checkbox"/> GPS (Type): _____ <input type="checkbox"/> NAD 1927 <input type="checkbox"/> NAD 1983 <input type="checkbox"/> USGS Quad Map <input type="checkbox"/> Other: _____

SECTION B - FLOOD INSURANCE RATE MAP (FIRM) INFORMATION

B1. NFIP COMMUNITY NAME & COMMUNITY NUMBER MOA 020005	B2. COUNTY NAME NONE	B3. STATE ALASKA
B4. MAP AND PANEL NUMBER 0243	B5. SUFFIX C	B6. FIRM INDEX DATE 3/5/90
B7. FIRM PANEL EFFECTIVE/REVISED DATE 3/5/90	B8. FLOOD ZONE(S) A-1	B9. BASE FLOOD ELEVATION(S) (Zone AO, use depth of flooding) 173.8

B10. Indicate the source of the Base Flood Elevation (BFE) data or base flood depth entered in B9.
 FIS Profile FIRM Community Determined Other (Describe): _____
 B11. Indicate the elevation datum used for the BFE in B9: NGVD 1929 NAVD 1988 Other (Describe): **72 NGS**
 B12. Is the building located in a Coastal Barrier Resources System (CBRS) area or Otherwise Protected Area (OPA)? Yes No Designation Date _____


SECTION C - BUILDING ELEVATION INFORMATION (SURVEY REQUIRED)

C1. Building elevations are based on: Construction Drawings* Building Under Construction* Finished Construction
 *A new Elevation Certificate will be required when construction of the building is complete.

C2. Building Diagram Number **3** (Select the building diagram most similar to the building for which this certificate is being completed - see pages 6 and 7. If no diagram accurately represents the building, provide a sketch or photograph.)

C3. Elevations - Zones A1-A30, AE, AH, A (with BFE), VE, V1-V30, V (with BFE), AR, ARIA, ARI/AE, ARIA1-A30, ARIA/H, ARIA/O
 Complete items C3-a-i below according to the building diagram specified in item C2. State the datum used. If the datum is different from the datum used for the BFE in Section B, convert the datum to that used for the BFE. Show field measurements and datum conversion calculation. Use the space provided or the Comments area of Section D or Section G, as appropriate, to document the datum conversion.
 Datum Conversion/Comments *** GAAB 20**
 Elevation reference mark used Does the elevation reference mark used appear on the FIRM? Yes No

<input checked="" type="checkbox"/> a) Top of bottom floor (including basement or enclosure)	176.3 ft(m)
<input checked="" type="checkbox"/> b) Top of next higher floor	185.1 ft(m)
<input type="checkbox"/> c) Bottom of lowest horizontal structural member (V zones only)	 ft(m)
<input checked="" type="checkbox"/> d) Attached garage (top of slab)	176.3 ft(m)
<input checked="" type="checkbox"/> e) Lowest elevation of machinery and/or equipment servicing the building (Describe in a Comments area)	177.5 ft(m) HOT WATER HEATER
<input checked="" type="checkbox"/> f) Lowest adjacent (finished) grade (LAG)	176.4 ft(m)
<input checked="" type="checkbox"/> g) Highest adjacent (finished) grade (HAG)	179.0 ft(m)
<input type="checkbox"/> h) No. of permanent openings (flood vents) within 1 ft. above adjacent grade	
<input type="checkbox"/> i) Total area of all permanent openings (flood vents) in C3.h	 sq. ft. (sq. cm)



SECTION D - SURVEYOR, ENGINEER, OR ARCHITECT CERTIFICATION

This certification is to be signed and sealed by a land surveyor, engineer, or architect authorized by law to certify elevation information.
 I certify that the information in Sections A, B, and C on this certificate represents my best efforts to interpret the data available.
 I understand that any false statement may be punishable by fine or imprisonment under 18 U.S. Code, Section 1001.

CERTIFIER'S NAME: **ROBERT E. JOHNS, JR.** LICENSE NUMBER: **4121-S**

TITLE: **OWNER** COMPANY NAME: **ROBERT E. JOHNS, JR. & ASSOCIATES**

ADDRESS: **842 E. 12th AVENUE** CITY: **ANCHORAGE** STATE: **ALASKA** ZIP CODE: **99501-4620**

SIGNATURE: *[Handwritten Signature]* DATE: **JULY 15, 2004** TELEPHONE: **(907) 276-6329 / -7804 FAX**

FEDERAL EMERGENCY MANAGEMENT AGENCY
NATIONAL FLOOD INSURANCE PROGRAM

O.M.B. No. 3067-0077
Expires December 31, 2005

ELEVATION CERTIFICATE

Important: Read the instructions on pages 1 - 7.

SECTION A - PROPERTY OWNER INFORMATION

BUILDING OWNER'S NAME: WILLIAM PORTLOCK

BUILDING STREET ADDRESS (Including Apt., Unit, Suite, and/or Bldg. No.) OR P.O. ROUTE AND BOX NO.: 7731 DELDRIDGE CIRCLE

CITY: ANCHORAGE STATE: ALASKA ZIP CODE: 99507

PROPERTY DESCRIPTION (Lot and Block Numbers, Tax Parcel Number, Legal Description, etc.): LOT 28 DELDRIDGE SUBDIVISION

BUILDING USE (e.g., Residential, Non-residential, Addition, Accessory, etc. Use a Comments area, if necessary.): RESIDENTIAL

LATITUDE/LONGITUDE (OPTIONAL) (##° - ##' - ##.###" or ##.#####): _____ HORIZONTAL DATUM: NAD 1927 NAD 1983 SOURCE: GPS (Type): _____ USGS Quad Map Other: _____

SECTION B - FLOOD INSURANCE RATE MAP (FIRM) INFORMATION

B1. NFIP COMMUNITY NAME & COMMUNITY NUMBER: MOA 020005 B2. COUNTY NAME: NONE B3. STATE: ALASKA

B4. MAP AND PANEL NUMBER: <u>0243</u>	B5. SUFFIX: <u>C</u>	B6. FIRM INDEX DATE: <u>3/5/90</u>	B7. FIRM PANEL EFFECTIVE/REVISED DATE: <u>3/5/90</u>	B8. FLOOD ZONE(S): <u>A-1</u>	B9. BASE FLOOD ELEVATION(S) (Zone AO, use depth of flooding): <u>173.8</u>
---------------------------------------	----------------------	------------------------------------	--	-------------------------------	--

B10. Indicate the source of the Base Flood Elevation (BFE) data or base flood depth entered in B9.
 FIS Profile FIRM Community Determined Other (Describe): _____

B11. Indicate the elevation datum used for the BFE in B9: NGVD 1929 NAVD 1988 Other (Describe): 72 NGS

B12. Is the building located in a Coastal Barrier Resources System (CBRS) area or Otherwise Protected Area (OPA)? Yes No Designation Date _____


SECTION C - BUILDING ELEVATION INFORMATION (SURVEY REQUIRED)

C1. Building elevations are based on: Construction Drawings* Building Under Construction* Finished Construction
 *A new Elevation Certificate will be required when construction of the building is complete.

C2. Building Diagram Number 3 (Select the building diagram most similar to the building for which this certificate is being completed - see pages 6 and 7. If no diagram accurately represents the building, provide a sketch or photograph.)

C3. Elevations - Zones A1-A30, AE, AH, A (with BFE), VE, V1-V30, V (with BFE), AR, AR/A, AR/AE, AR/A1-A30, AR/AH, AR/AO
 Complete items C3.-a-i below according to the building diagram specified in item C2. State the datum used. If the datum is different from the datum used for the BFE in Section B, convert the datum to that used for the BFE. Show field measurements and datum conversion calculation. Use the space provided or the Comments area of Section D or Section G, as appropriate, to document the datum conversion.
 Datum Conversion/Comments * GAAB 20
 Elevation reference mark used Does the elevation reference mark used appear on the FIRM? Yes No

a) Top of bottom floor (including basement or enclosure) 176.3 ft.(m)
 b) Top of next higher floor ft.(m)
 c) Bottom of lowest horizontal structural member (V zones only) ft.(m)
 d) Attached garage (top of slab) 176.3 ft.(m)
 e) Lowest elevation of machinery and/or equipment servicing the building (Describe in a Comments area) ft.(m)
 f) Lowest adjacent (finished) grade (LAG) 176.4 ft.(m)
 g) Highest adjacent (finished) grade (HAG) ft.(m)
 h) No. of permanent openings (flood vents) within 1 ft. above adjacent grade
 i) Total area of all permanent openings (flood vents) in C3.h sq. in. (sq. cm)



SECTION D - SURVEYOR, ENGINEER, OR ARCHITECT CERTIFICATION

This certification is to be signed and sealed by a land surveyor, engineer, or architect authorized by law to certify elevation information.
 I certify that the information in Sections A, B, and C on this certificate represents my best efforts to interpret the data available.
 I understand that any false statement may be punishable by fine or imprisonment under 18 U.S. Code, Section 1001.

CERTIFIER'S NAME: ROBERT E. JOHNS, JR. LICENSE NUMBER: 4121-S

TITLE: OWNER COMPANY NAME: ROBERT E. JOHNS, JR. & ASSOCIATES

ADDRESS: 842 E. 12th AVENUE CITY: ANCHORAGE STATE: ALASKA ZIP CODE: 99501-4620

SIGNATURE: [Signature] DATE: JULY 2, 2004 TELEPHONE: (907) 276-6329 /-7804 FAX: _____

IMPORTANT: In these spaces, copy the corresponding information from Section A.			For Insurance Company Use:
BUILDING STREET ADDRESS (including Apt., Unit, Suite, and/or Bldg. No.) OR P.O. ROUTE AND BOX NO. 7731 DELRIDGE CIRCLE			Policy Number
CITY ANCHORAGE	STATE ALASKA	ZIP CODE 99507	Company NAIC Number

SECTION D - SURVEYOR, ENGINEER, OR ARCHITECT CERTIFICATION (CONTINUED)

Copy both sides of this Elevation Certificate for (1) community official, (2) insurance agent/company, and (3) building owner.

COMMENTS U.S.C. & G.S. M.S.L. 1972 DATUM BENCH MARK: GAAB 20

183.44 ELEV.

Check here if attachments

SECTION E - BUILDING ELEVATION INFORMATION (SURVEY NOT REQUIRED) FOR ZONE AO AND ZONE A (WITHOUT BFE)


For Zone AO and Zone A (without BFE), complete items E1 through E4. If the Elevation Certificate is intended for use as supporting information for a LOMA or LOMR-F, Section C must be completed.

- E1. Building Diagram Number __ (Select the building diagram most similar to the building for which this certificate is being completed - see pages 6 and 7. If no diagram accurately represents the building, provide a sketch or photograph.)
- E2. The top of the bottom floor (including basement or enclosure) of the building is __ ft.(m) __ in.(cm) above or below (check one) the highest adjacent grade. (Use natural grade, if available).
- E3. For Building Diagrams 6-8 with openings (see page 7), the next higher floor or elevated floor (elevation b) of the building is __ ft.(m) __ in.(cm) above the highest adjacent grade. Complete items C3.h and C3.i on front of form.
- E4. The top of the platform of machinery and/or equipment servicing the building is __ ft.(m) __ in.(cm) above or below (check one) the highest adjacent grade. (Use natural grade, if available).
- E5. For Zone AO only: If no flood depth number is available, is the top of the bottom floor elevated in accordance with the community's floodplain management ordinance?
 Yes No Unknown. The local official must certify this information in Section G.

SECTION F - PROPERTY OWNER (OR OWNER'S REPRESENTATIVE) CERTIFICATION

The property owner or owner's authorized representative who completes Sections A, B, C (items C3.h and C3.i only), and E for Zone A (without a FEMA-issued or community-issued BFE) or Zone AO must sign here. *The statements in Sections A, B, C, and E are correct to the best of my knowledge.*

PROPERTY OWNER'S OR OWNER'S AUTHORIZED REPRESENTATIVE'S NAME
ROBERT E. JOHNS, JR.

ADDRESS 842 E 12th AVENUE ANCHORAGE CITY ALASKA STATE ZIP CODE 99501-4620
 SIGNATURE  DATE JULY 2, 2004 TELEPHONE (907) 276-6329 / 7804 FAX

COMMENTS

Check here if attachments

SECTION G - COMMUNITY INFORMATION (OPTIONAL)

The local official who is authorized by law or ordinance to administer the community's floodplain management ordinance can complete Sections A, B, C (or E), and G of this Elevation Certificate. Complete the applicable item(s) and sign below.

- G1. The information in Section C was taken from other documentation that has been signed and embossed by a licensed surveyor, engineer, or architect who is authorized by state or local law to certify elevation information. (Indicate the source and date of the elevation data in the Comments area below.)
- G2. A community official completed Section E for a building located in Zone A (without a FEMA-issued or community-issued BFE) or Zone AO.
- G3. The following information (Items G4-G9) is provided for community floodplain management purposes.

G4. PERMIT NUMBER	G5. DATE PERMIT ISSUED	G6. DATE CERTIFICATE OF COMPLIANCE/OCCUPANCY ISSUED
-------------------	------------------------	---

G7. This permit has been issued for: New Construction Substantial Improvement

G8. Elevation of as-built lowest floor (including basement) of the building is: _____ ft.(m) Datum: _____

G9. BFE or (in Zone AO) depth of flooding at the building site is: _____ ft.(m) Datum: _____

LOCAL OFFICIAL'S NAME	TITLE
COMMUNITY NAME	TELEPHONE
SIGNATURE	DATE
COMMENTS	

Check here if attachments