

# TRAFFIC DEVICES



## 2023 ALL WAY STOPS AND OTHER TRAFFIC CONTROLS

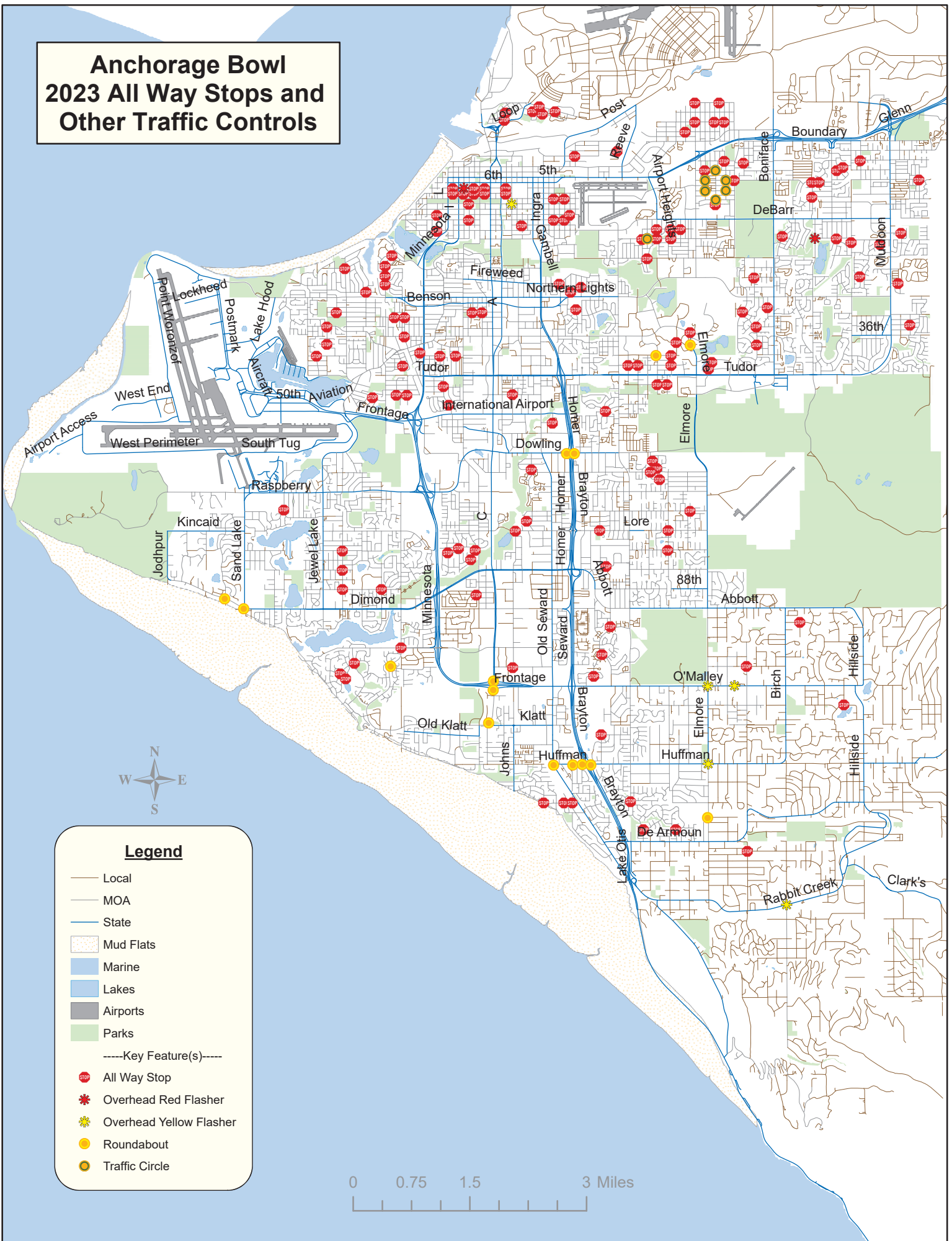
NO	STREET		OTC	NO	STREET		OTC
	NORTH / SOUTH	EAST / WEST			NORTH / SOUTH	EAST / WEST	
1	Admiralty Bay	Perenosa Bay		51	Cottonwood	Zarvis	
2	Airport Heights	015		52	Crest View	War Admiral	
3		016		53	D	007	
4	Alaska Zoo Entrance	O'Malley	OYF	54		008	
5	Alder	016		55	Dale	040	
6	Amber Bay	Perenosa Bay		56		042	
7	Anderson	Harvard		57	Dimond Hook	084	
8	Arlene	088		58	Dogwood	Hollywood	
9	Austin	Lynwood		59	Donna	006	
10	Barrow	007		60	Eagle	014	
11		008		61	Eagle River Lane	Ptarmigan	
12	Bayshore	Admiralty Bay		62		War Admiral	
13	Beaver	016	ORF	63	Eaglewood	Montague	
14	Beechcraft	040		64	Edward	006	
15	Bill Stephens	Voyles		65		009	
16	Birch	Hollywood		66	Elmore	135	RDB
17	Birch Lane	First		67		Health	RDB
18	Birchwood	016	TFC	68		Huffman	OYF
19	Blackberry	080		69		O'Malley	OYF
20		084		70		Providence	
21		088		71	Eureka	031	
22	Boyd	Manor		72	F	007	
23	Bragaw	Mc Phee		73		008	
24		Thompson		74	Fern	004	
25	Brandon	Cross		75	Folker	042	
26		Huffman	RDB	76	Forest Park	Arlington	
27	Brien	Barry		77		Belmont	
28	Buffalo	142		78		Esquire	
29	Bunn	Mc Phee		79		Hillcrest	
30	Bunnell	Kenai		80	Fredricks	003	
31	C	Klatt	RDB	81	G	010	
32		O'Malley NR	RDB	82		013	
33		O'Malley SR	RDB	83	Glacier	024	
34	Cambridge	046		84	Glenwood	026	
35		Lancaster		85	Golden View	Rabbit Creek	OYF
36	Campbell	Waldron		86	Greenland	Mc Kinley	
37	Caravelle	Hunter		87	Gregory	Chinook	
38	Carriage	064		88	Grumman	046	
39	Cedar	Bluff		89	H	007	ORF
40	Chain Of Rock	Baronoff		90		008	
41		Meadow Creek		91	Harrison	040	
42	Chandalar	Paxon		92	Havitur	Ptarmigan	
43	Checkmate	Emmanuel		93	High View	Oceanview	
44		Wesleyan Way		94	Hoyt	004	TFC
45	Cheechako	031		95		San Ernesto	
46	Cherry	006		96		San Roberto	TFC
47	Columbine	015		97		Thompson	
48		016		98	Independence	Jamestown	
49	Cordova	010	OYF	99		Sentry	
50		048		100	Island	017	

## 2023 ALL WAY STOPS AND OTHER TRAFFIC CONTROLS

NO	STREET		OTC	NO	STREET		OTC
	NORTH / SOUTH	EAST / WEST			NORTH / SOUTH	EAST / WEST	
101	Jamestown	Commodore		151	Petersburg	Lore	
102	Juneau	054		152	Pine	006	
103	K	007		153	Piper	040	RDB
104		008		154		046	
105	Kak Island	Mountain Point		155	Price	Peterkin	
106	Karluk	009		156	Pussywillow	Northwind	
107		013		157	Rachel	Beaujolais	
108	Kaskanak	Talarik		158	Richardson Vista	Bluff	
109	King	076		159	Rose	030	
110		104		160	Rovenna	080	
111	Klevin	004		161	Sand Lake	Dimond	RDB
112		006	TFC	162	Seppala	031	
113		008	TFC	163	Seward	Sawmill	OYF
114	Lake Hill	Old Glenn		164	Seward ER	Dowling	RDB
115		Reese		165		Huffman	RDB
116	Lake Otis	Legacy		166	Seward WR	Dowling	RDB
117	Lane	003		167		Huffman	RDB
118		006	TFC	168	Southport	Washington	RDB
119		008	TFC	169	Spruce	080	
120	Thompson		170	Lore			
121	Latouche	Fireweed		171	Sprucewood	027	
122	Laurel	042		172	State	016	
123	Le Doux	Second		173	Stony Brook	Mountain Lake	
124	Lois	032		174	Summerset	081	
125		036		175		Fairwood	
126	Mainsail	Eastwind		176	Sunrise	020	
127	Mc Kenzie	Grissom		177	Taft	048	
128		Milky Way		178		Jefferson	
129	Medfra	009		179	Topaz	Garnet	
130		013		180	Tradition	War Admiral	
131	Melvin	Aspen		181	Travis	072	
132	Mentra	082		182	Tudor Centre	Ambassador	
133	Mount Hood	Tahoe		183		Diplomacy	
134	N	012		184	Turnagain	027	
135		015		185		Illiamna	
136	Nathan	074		186	Twining	Perry	
137	Nelchina	012		187	Valarian	015	
138	Norm	064		188	Van Buren	048	
139		Carriage		189	Victor	100	
140		Newt		190	Wellness	Health	
141	North Star	040		191	Werre	Spruce Crest	
142	Oberg	Deer Park		192	Wesleyan	Mills	
143	Oceanview	Cross		193	Westpark	Dimond	RDB
144	Oklahoma	Duben		194	Westwind	Spinnaker	
145	Old Eagle River Road	Meadow Creek		195	Willow	032	
146	Old Seward	Huffman	RDB	196	Winter Park	Farm	
147	Orca	001		197		Regency	
148	Otter	016		198	Wrangell	Spar	
149	Our	104					
150	Patterson	Potomac					

*Note: See page 6 for abbreviations*

# Anchorage Bowl 2023 All Way Stops and Other Traffic Controls



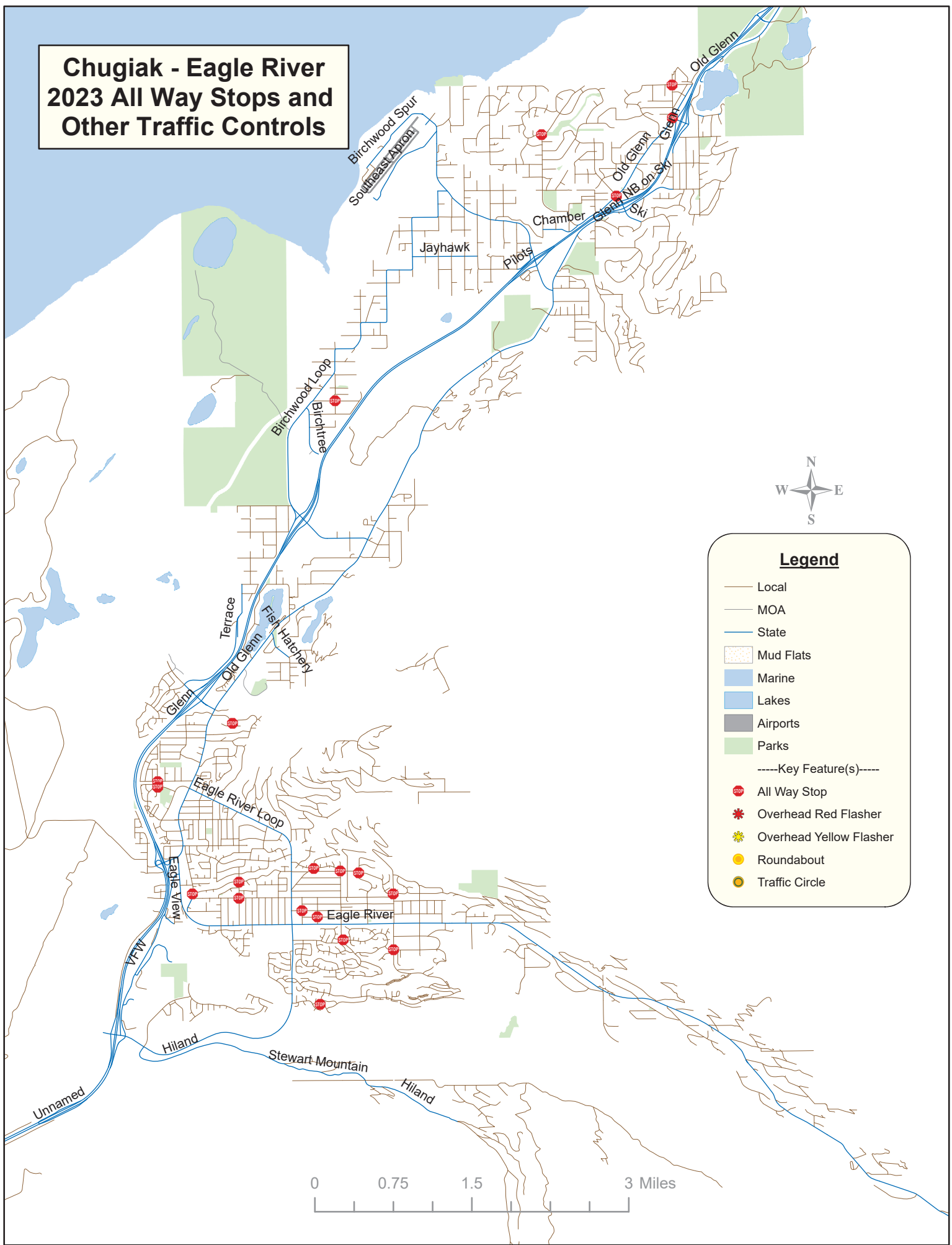
## Legend

- Local
- MOA
- State
- ▨ Mud Flats
- Marine
- Lakes
- Airports
- Parks
- Key Feature(s)---
- All Way Stop
- ✳ Overhead Red Flasher
- ✳ Overhead Yellow Flasher
- Roundabout
- Traffic Circle

0 0.75 1.5 3 Miles



# Chugiak - Eagle River 2023 All Way Stops and Other Traffic Controls

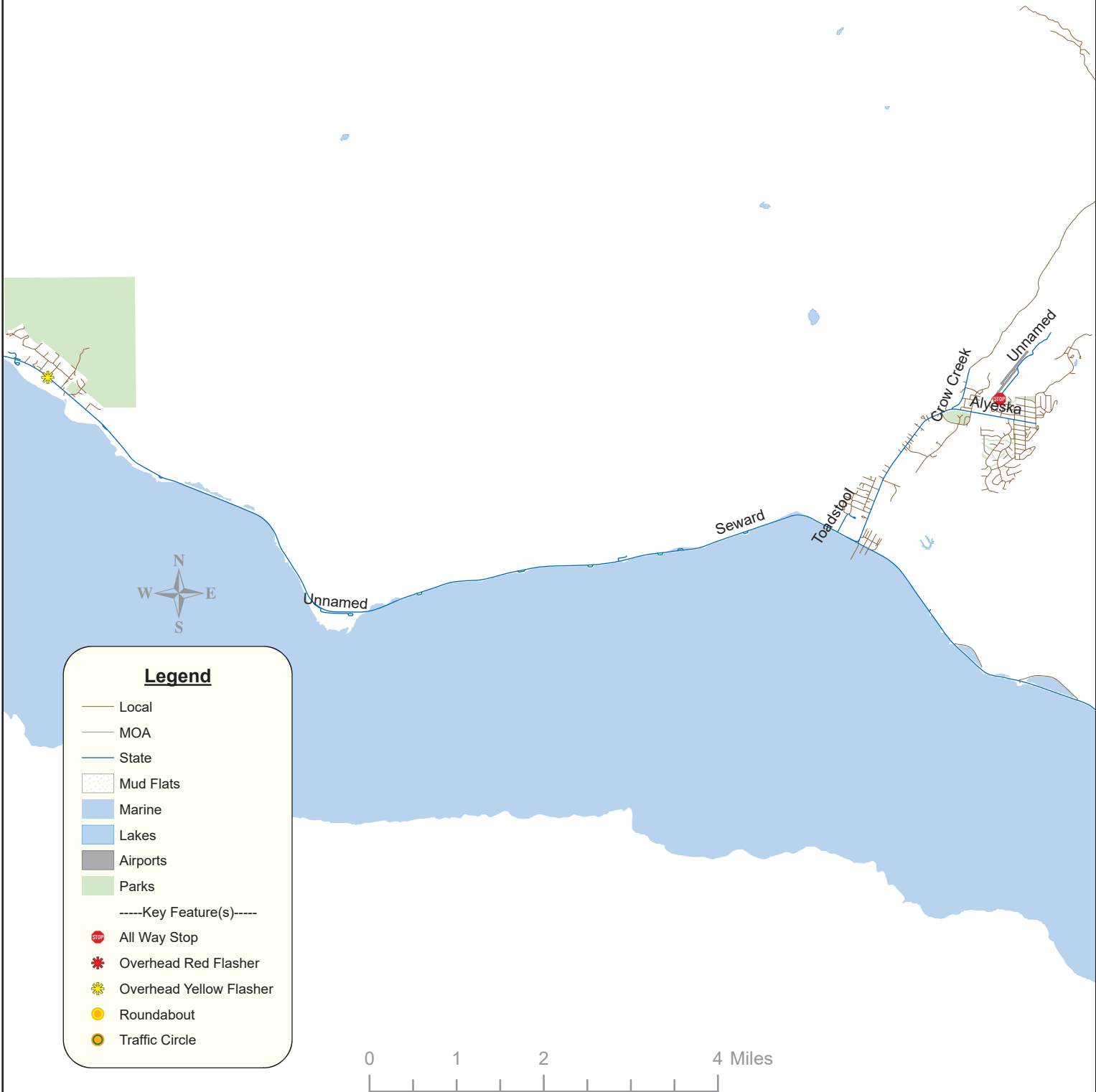


**Legend**

- Local
- MOA
- State
- ▨ Mud Flats
- Marine
- Lakes
- Airports
- Parks
- Key Feature(s)-----
- All Way Stop
- ✳ Overhead Red Flasher
- ✳ Overhead Yellow Flasher
- Roundabout
- Traffic Circle



# Girdwood - Indian 2023 All Way Stops and Other Traffic Controls



## 2023 SIGNAL LOCATIONS

NO	STREET		HPP	CDP	APS	NO	STREET		HPP	CDP	APS
	NORTH / SOUTH	EAST / WEST					NORTH / SOUTH	EAST / WEST			
1	A	003	X	X		51	C	003	X	X	
2		004	X	X		52		004	X	X	
3		005	X	X		53		005	X	X	
4		006	X	X		54		006	X	X	
5		009	X	X		55		007	X	X	
6		032	X	X		56		009	X	X	
7		036	X	X		57		015	X	X	
8		Benson	X	X		58		032	X	X	
9		Fireweed	X	X		59		036	X	X	
10		Northern Lights	X	X		60		040	X	X	
11	Abbott	088	X	X	61	064	X	X			
12	Aero	Northern Lights	X	X	62	076	X	X	X		
13	Aircraft	International	X	X	63	100	X	X			
14	Airport Heights	Debarr	X	X	64	Benson	X	X			
15		Glenn	X	X	65	Dimond	X	X			
16		Penland	X	X	66	Dowling	X	X			
17	Angela	Dimond	X	X	67	Fireweed	X	X			
18	Arctic	036	X	X	68	International	X	X			
19		040	X	X	69	Northern Lights	X	X			
20		076	X	X	70	Potter	X	X			
21		Benson	X	X	71	Raspberry	X	X			
22		Dimond	X	X	72	Tudor	X	X			
23		Fireweed	X	X	73	Centerpoint	036	X	X		
24		International	X	X	74	Concrete	005	X	X		
25		Northern Lights	X	X	75	Cordova	004	X	X		
26		Raspberry	X	X	76		005	X	X		
27		Tudor	X	X	77		006	X	X		
28	Arlene	Dimond	X	X	78		009	X	X		
29	B	005	X	X	79		015	X	X		
30	Baxter	Northern Lights	X	X	80	Cranberry	Raspberry	X	X		
31		Tudor	X	X	81	Creekside	Debarr	X	X		
32	Beaver	Debarr	X	X	82	D	004	X	X		
33	Birch	O'Malley	X	X	83		005	X	X		
34	Blueberry	Fireweed	X	X	84		006	X	X		
35	Boniface	004	X	X	85	Debarr Circle	Debarr	X	X		
36		024	X	X	86	Denali	033	X	X		
37		034	X	X	87		036	X	X		
38		Debarr	X	X	88		Benson	X	X		
39		Glenn SR	X	X	89		Fireweed	X	X		
40		Mountain View	X	X	90		Northern Lights	X	X		
41		Northern Lights	X	X	91		Tudor	X	X		
42		Tudor	X	X	92	Dimond Center	Dimond	X	X		
43	Bragaw	020	X	X	93	Dowling	Raspberry	X	X		
44		Debarr	X	X	94	E	003	X	X		
45		Glenn SR	X	X	95		004	X	X		
46		Glenn NR	X	X	96		005	X	X		
47		Mountain View	X	X	97		006	X	X		
48		Northern Lights	X	X	98		007	X	X		
49		Penland	X	X	99		009	X	X		
50		Reka	X	X	100		015	X	X		

## 2023 SIGNAL LOCATIONS

NO	STREET		HPP	CDP	APS	NO	STREET		HPP	CDP	APS
	NORTH / SOUTH	EAST / WEST					NORTH / SOUTH	EAST / WEST			
101	Eagle	003	X	X		151		Dimond	X	X	
102		Baronoff	X	X		152	Jewel Lake	International	X	X	
103	Eagle River Loop	Eagle River Road	X	X		153		Raspberry	X	X	
104		Montague	X	X		154		Strawberry	X	X	
105	Eagle River Road	Artillery	X	X		155		005	X	X	
106	Edward	Debarr	X	X		156	Karluk	006	X	X	
107		068	X	X		157		015	X	X	
108		Abbott	X	X		158		King	100	X	X
109	Elmore	Dowling	X	X		159	Dimond		X	X	
110		Lore	X	X		160	L	004	X	X	
111		Martin Luther King	X	X		161		005	X	X	
112		Tudor	X	X		162		009	X	X	
113	F	004	X	X		163		011	X	X	
114		005	X	X		164		013	X	X	
115		006	X	X		165		Lake Otis	015	X	X
116	Forest Park	Northern Lights	X	X		166			020	X	X
117	G	004	X	X		167	036		X	X	
118		005	X	X		168	040		X	X	
119		006	X	X		169	063		X	X	
120		007	X	X		170	068		X	X	
121		009	X	X		171	072		X	X	
122	Gambell	004	X	X		172	080		X	X	
123		005	X	X		173	084		X	X	
124		006	X	X		174	088		X	X	
125		009	X	X		175	Abbott		X	X	
126		013	X	X		176	Dowling		X	X	
127		015	X	X		177	Huffman		X	X	
128		Glenn Square	Mountain View	X	X		178		Lore	X	X
129	Golden Bear	North Muldoon	X	X		179	Northern Lights	X	X		
130	H	003	X	X		180	O'Malley	X	X		
131		004	X	X		181	Rives	X	X		
132		005	X	X		182	Tudor	X	X		
133		006	X	X		183	Waldron	X	X		
134	Hiland	Eagle River Loop	X	X		184	Lane	Mountain View	X	X	
135	Hoyt	Debarr	X	X		185	Latouche	036	X	X	
136	I	004	X	X		186		Benson	X	X	
137		005	X	X		187		Northern Lights	X	X	
138		006	X	X		188	Lois	Benson	X	X	
139		009	X	X		189	Loop	Hollywood	X	X	
140		011	X	X		190	MacInnes	036	X	X	
141		013	X	X		191	Maplewood	Northern Lights	X	X	
142		015	X	X		192	Mc Rae	Spenard	X	X	X
143	Independence	Abbott	X	X		193	Medfra	015	X	X	
144	Ingra	004	X	X		194	Minnesota	026	X	X	
145		005	X	X		195		Benson	X	X	
146		006	X	X		196		Northern Lights	X	X	
147		009	X	X		197		Spenard	X	X	
148		013	X	X		198		Tudor	X	X	
149		015	X	X		199		Minnesota ER	Dimond	X	X
150	Jewel Lake	088	X	X		200	International		X	X	

## 2023 SIGNAL LOCATIONS

NO	STREET		HPP	CDP	APS	NO	STREET		HPP	CDP	APS
	NORTH / SOUTH	EAST / WEST					NORTH / SOUTH	EAST / WEST			
201	Minnesota ER	Raspberry	X	X		251	Seawolf	Providence	X	X	X
202	Minnesota WR	Dimond	X	X		252	Seppala	Northern Lights	X	X	
203		International	X	X		253	Seward	036	X	X	
204		Raspberry	X	X		254		Benson	X	X	
205		006	X	X		255		Fireweed	X	X	
206	011	X	X		256	Northern Lights		X	X		
207	Muldoon	016	X	X		257	Seward ER	O'Malley	X	X	
208		020	X	X		258	Tudor	X	X		
209		032	X	X		259	Seward WR	De Armoun	X	X	
210		036	X	X		260		Dimond	X	X	
211		Boundary	X	X		261		O'Malley	X	X	
212		Carrs	X	X		262		Tudor	X	X	
213		Debarr	X	X		263	Spenard	036	X	X	
214		Duben	X	X		264		Benson	X	X	
215		Glenn NR	X	X		265		Fireweed	X	X	
216		Glenn SR	X	X		266		Northern Lights	X	X	
217		Halligan	X	X		267	Spirit	Providence	X	X	
218		Northern Lights		X		268	Taylor	Commercial	X	X	
219		Nichols	Northern Lights	X	X	269	Timberlane	Klatt	X	X	
220		Northwood	Raspberry	X	X	270	Toloff	088	X	X	
221	Spenard		X	X	271	Tudor Centre	Tudor	X	X		
222	Strawberry		X	X	272		Martin Luther King	X	X		
223	Old Glenn	Business Park	X	X	273	Turnagain	Northern Lights	X	X		
224		Eagle River Access	X	X	274	Turpin	Debarr	X	X		
225		Eagle River Loop	X	X	275	UAA	Northern Lights	X	X		
226	036	X	X	276	Providence		X	X			
227	040	X	X	277	Victor	Dimond	X	X			
228	076	X	X	278	Wellness	Providence	X	X	X		
229	088	X	X	279	Wesleyan	Northern Lights	X	X			
230	100	X	X	280	Wisconsin	Milky Way	X	X			
231	Dimond	X	X	281		Northern Lights	X	X			
232	Dowling	X	X	282		Spenard	X	X			
233	International	X	X	283	Zuckert	North Muldoon	X	X			
234	Klatt	X	X								
235	O'Malley	X	X								
236	O'Malley Centre	X	X								
237	Scooter	X	X								
238	Sylvan	X	X								
239	Tudor	X	X								
240	Park	Mountain View	X	X							
241	Patterson	Debarr	X	X							
242		Northern Lights	X	X							
243	Pine	Debarr	X	X							
244	Piper	Tudor	X	X	X						
245	Post	003	X	X							
246	Price	Mountain View	X	X							
247	Reeve	005	X	X							
248		Commercial	X	X							
249	Rodeo	Penland	X	X							
250	Sandlewood	Dimond	X	X							

- APS** - Audible Pedestrian Signal
- CDP** - Count Down Pedestrian Signal
- HPP** - High Priority Preemption

# Anchorage Bowl 2023 Signal Locations



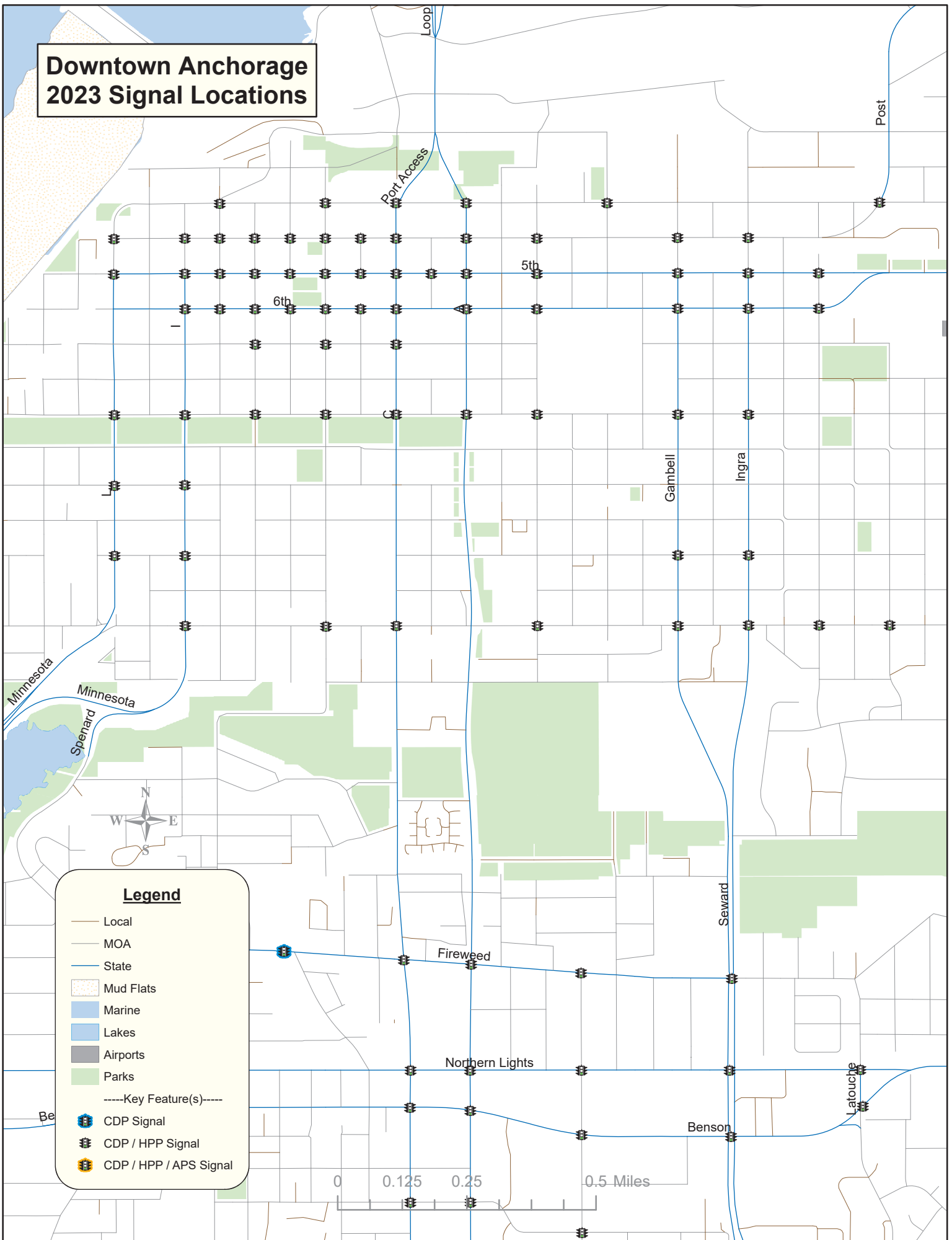
**Legend**

- Local
- MOA
- State
- Mud Flats
- Marine
- Lakes
- Airports
- Parks
- Key Feature(s)
- CDP Signal
- CDP / HPP Signal
- CDP / HPP / APS Signal





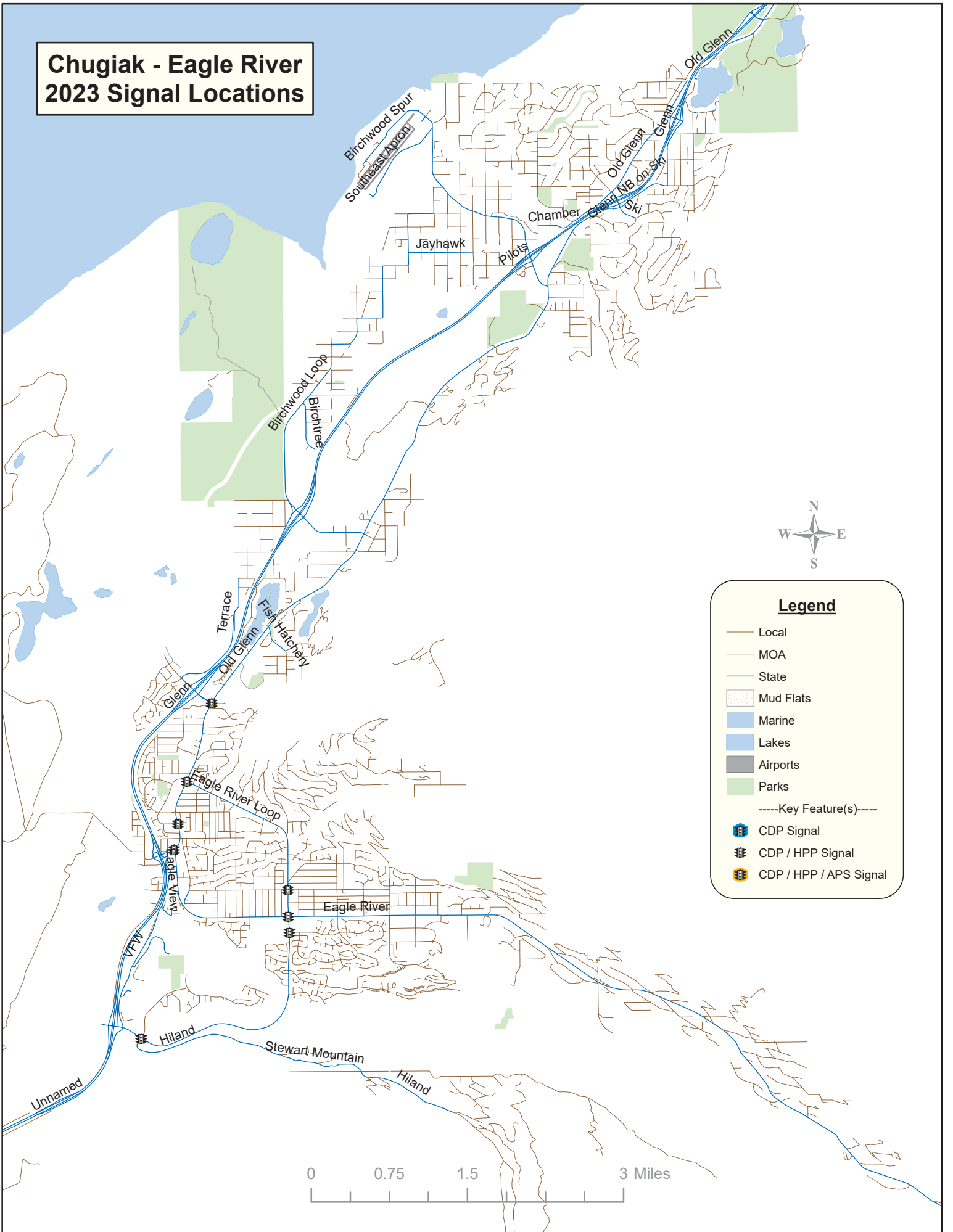
# Downtown Anchorage 2023 Signal Locations



## Legend

- Local
- MOA
- State
- Mud Flats
- Marine
- Lakes
- Airports
- Parks
- Key Feature(s)
- CDP Signal
- CDP / HPP Signal
- CDP / HPP / APS Signal

# Chugiak - Eagle River 2023 Signal Locations



**Legend**

- Local
- MOA
- State
- ▨ Mud Flats
- Marine
- Lakes
- Airports
- Parks
- Key Feature(s)-----
- CDP Signal
- CDP / HPP Signal
- CDP / HPP / APS Signal



## 2023 SCHOOL FLASHERS AND GUARD CROSSINGS

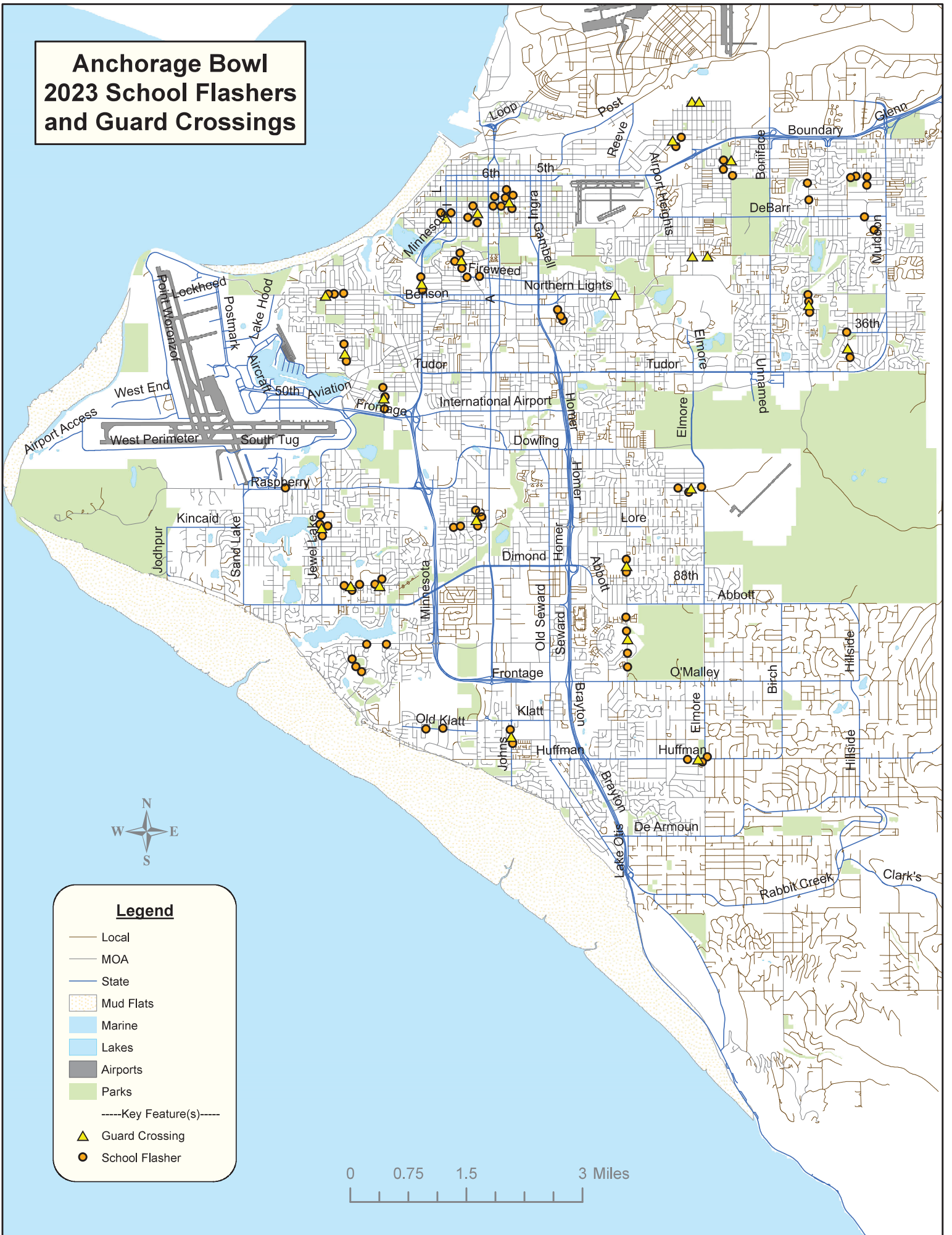
NO	SCHOOL FLASHER	
	SCHOOL	LOCATION
<b>Elementary School</b>		
1	Alaska Native Culture Charter*	084 / Lake Otis
2	Alpenglow	Driftwood Bay
3	Baxter	030 / Baxter
4	Bayshore	Bayshore / Stephandale
5	Campbell	076 / Rovenna
6		074 / Arctic
7	Chester Valley	016 / Patterson
8	Chinook / Dimond	088 / Cordell
9	Chugach Optional	014 / E
10		012 / L
11	Chugiak	Old Glenn (North)
12	Creekside	006 / Creekside
13	Denali	009 / A
14	Eagle River	Old Eagle River Road
15	Fire Lake	Old Glenn Hwy Mile 2.1
16	Homestead	Eagle River Loop / Baronoff
17	Huffman	Huffman / Lorraine
18	Inlet View	012 / L
19	Kasuun	068
20	Kincaid	Raspberry (at the school)
21	Klatt	Klatt / Bellevue
22	Lake Hood	Wisconsin
23	North Star / Stellar	020 / Arctic
24		Fireweed / Blueberry
25	Northwood	Aspen / Northwood
26	Ocean View	Johns
27	Ptarmigan	Edward
28	Rogers Park	Latouche / Annapolis
29	Sand Lake	074 / Jewel Lake
30	Scenic Park	038 / Patterson
31	Spring Hill	Lake Otis
32	Turnagain	Northern Lights / Seppala
33	William Tyson	Mountain View / Price
34	Wonder Park	003 / Pine
<b>Middle School</b>		
1	Begich	Creekside / Debarr
2	Central	014 / E
3	Clark	Mountain View / Price
4	Hanshew	Lake Otis
5	Mears	100
6	Romig	026 / Minnesota
<b>High School</b>		
1	Chugiak	Birchwood Loop (South)
2	Dimond	088 / Arlene
3	West	026 / Minnesota
<b>Alternative School</b>		
1	Stellar Secondary	Fireweed / Blueberry
<b>Other School</b>		
1	Eagle River Christian	Eagle River Loop / Baronoff

NO	GUARD CROSSING	
	SCHOOL	LOCATION
1	Alpenglow	Driftwood Bay (at the school)
2	Baxter	030 / Baxter
3	Campbell	074 / Arctic
4	Central Middle School	012 / E
5		013 / L
6	Chinook	088 / Dewberry
7		088 / Cranberry
8	Chugach Optional	012 / E
9	Denali	010 / Cordova
10	Eagle River	Old Eagle River (at the school)
11	Homestead	Eagle River Loop / Baronoff
12	Huffman	Huffman / Lorraine
13	Inlet View	013 / L
14	Kasuun	068 (at the school)
15	Lake Hood	040 / Wisconsin
16	Mountain View	Mc Phee / Bragaw
17		Mc Phee / Flower
18	North Star	021 / Arctic
19	Northwood	Aspen / Northwood
20	Oceanview	Johns (at the school)
21	Romig / West	026 / Minnesota
22	Russian Jack	020 / Bragaw
23		020 (at the school)
24	Sand Lake	Jewel Lake / Strawberry
25	Scenic Park	Patterson (at the school)
26	Turnagain	Northern Lights (at the school)
27	Wendler	Northern Lights / Lake Otis
28	William Tyson	Mountain View / Taylor
29	Wonder Park	Pine / Kenai

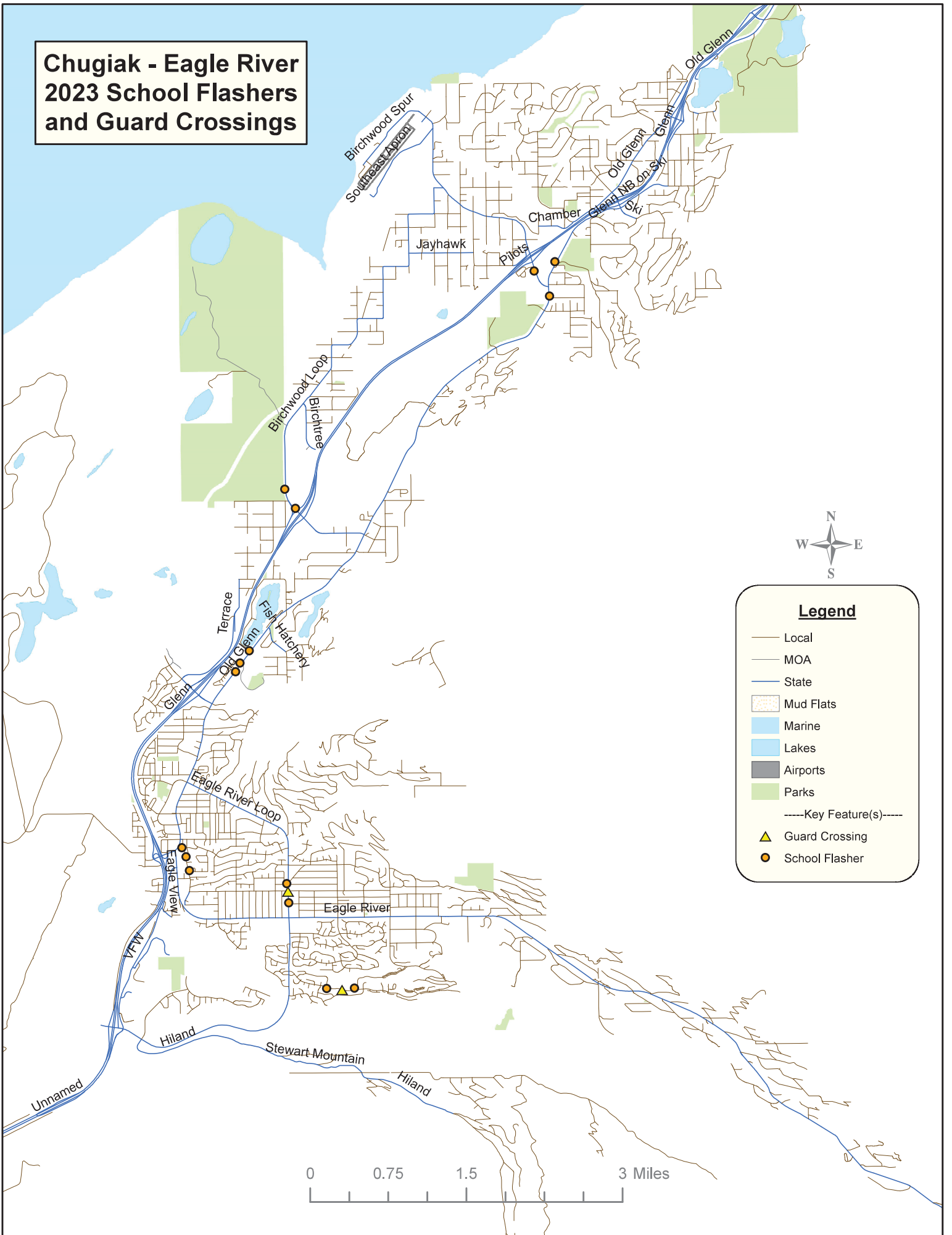
*\*Name was changed in fall of 2023, previous name was Abbott Loop Elementary School.*

*The above locations represent the school years of 2022-2023 (spring) & 2023-2024 (fall).*

# Anchorage Bowl 2023 School Flashers and Guard Crossings



# Chugiak - Eagle River 2023 School Flashers and Guard Crossings





## 2023 TRAFFIC CALMING DEVICES

NO	LOCATION		RCW	SPC	SPH	SPT
	STREET	CROSS REFERENCE				
1	003	east of Bunn			x	
2		east of Lane			x	
3		east of Park			x	
4		west of Park			x	
5	004	east of Bunnell			x	
6		east of Hoyt			x	
7		east of Klevin			x	
8		east of Scorpio			x	
9		west of Scorpio		x		
10	006	east of State			x	
11		east of Bitter Root			x	
12		east of Newell			x	
13		approximately 130 ft. west of Valley		x		
14		approximately 430 ft. west of Valley			x	
15	011	east of P		x		
16		west of P			x	
17	012	west of Inlet			x	
18	013	west of F			x	
19		west of H			x	
20	016	east of Summit View			x	
21		west of Ermine			x	
22		west of Turpin			x	
23	017	east of Short			x	
24		west of Westview			x	
25	019	west of Bunker			x	
26		west of K			x	
27	020	east of Logan			x	
28		west of Greendale			x	
29		west of Toklat			x	
30	024	east of Forget-Me-Not			x	
31		east of Ronny			x	
32	026	east of Minnesota			x	
33		west of Spenard			x	
34	032	east of Muldoon	x			
35		west of Pussywillow			x	
36	033	east of Wisconsin		x		
37		west of Turnagain			x	
38	040	west of Andre'e			x	
39	042	west of Lynn		x		
40		west of Morphy			x	
41	064	east of Doil			x	
42		east of Collins Way			x	
43		east of Spruce			x	
44		west of Elmore			x	
45		west of Winchester			x	
46	066	east of Spruce		x		
47		east of Winchester		x		
48		west of Elmore		x		
49		west of Winchester		x		
50	071	west of Joseph			x	



## 2023 TRAFFIC CALMING DEVICES

NO	LOCATION		RCW	SPC	SPH	SPT
	STREET	CROSS REFERENCE				
51	072	<i>east of</i> Burlwood				X
52		<i>east of</i> Hyatt				X
53		<i>east of</i> Meadow				X
54		<i>east of</i> Zurich				X
55		<i>west of</i> Bailey				X
56	080	<i>west of</i> Brentwood		X		
57		<i>west of</i> Canal		X		
58	084	<i>east of</i> Exeter		X		
59		<i>east of</i> Fox Lair		X		
60		<i>east of</i> Henry			X	
61		<i>east of</i> Lake Otis			X	
62		<i>west of</i> Elmore		X		
63		<i>west of</i> Gordon			X	
64		<i>west of</i> Spruce			X	
65	088	<i>at</i> Rocky Cove				X
66		<i>at</i> Rosalind				X
67		<i>east of</i> Swiss			X	
68	092	<i>west of</i> Vernon			X	
69	100	<i>west of</i> Bobbie		X		
70		<i>east of</i> Bobbie		X		
71	112	<i>east of</i> Lipscomb			X	
72		<i>west of</i> Our			X	
73	Admiralty Bay	<i>east of</i> Perenosa Bay			X	
74		<i>north of</i> Chiniak Bay			X	
75		<i>west of</i> Amber Bay			X	
76	Alder	<i>north of</i> 017		X		
77		<i>north of</i> 020		X		
78	Alderwood	<i>north of</i> Avalon			X	
79		<i>north of</i> Woodway Cir			X	
80	Amber Bay	<i>north of</i> Amber Bay Cir			X	
81		<i>north of</i> Kvichak			X	
82		<i>south of</i> Marmot			X	
83	Annapolis	<i>west of</i> Cottonwood			X	
84	Apollo	<i>south of</i> Apollo Ct		X		
85		<i>south of</i> Saturn		X		
86		<i>north of</i> Gemini		X		
87		<i>south of</i> Gemini		X		
88	Arlene	<i>north of</i> 071			X	
89		<i>north of</i> Highgate			X	
90	Arlon	<i>north of</i> Abbott			X	
91		<i>south of</i> 088			X	
92	Askeland	<i>north of</i> 066			X	
93		<i>north of</i> Ivan			X	
94		<i>west of</i> Quinhagak			X	
95	Aspen	<i>east of</i> Spenard			X	
96		<i>west of</i> Northwood			X	
97	Atkinson	<i>approximately 300 ft. south of</i> Debarr			X	
98		<i>approximately 50 ft. north of</i> Kepner			X	
99		<i>north of</i> Link			X	
100	Austin	<i>north of</i> Pearl			X	

## 2023 TRAFFIC CALMING DEVICES

NO	LOCATION		RCW	SPC	SPH	SPT
	STREET	CROSS REFERENCE				
101	Austin	<i>south of</i> Pearl		x		
102	Bannister	<i>east of</i> Cottonwood			x	
103		<i>west of</i> Redwood			x	
104	Blackberry	<i>north of</i> 082			x	
105		<i>north of</i> 084			x	
106		<i>north of</i> North Shore			x	
107	Bluff	<i>east of</i> Dogwood			x	
108	Boundary	<i>east of</i> Agate			x	
109		<i>east of</i> Friendly			x	
110		<i>east of</i> Grand Larry			x	
111		<i>east of</i> Jelinek			x	
112		<i>east of</i> Bridgewood			x	
113	Bridgeview	<i>east of</i> Saint James			x	
114		<i>north of</i> Noble Point			x	
115		<i>south of</i> Noble Point			x	
116		<i>west of</i> Cape Seville			x	
117		<i>west of</i> Saint James			x	
118		Campbell Airstrip	<i>north of</i> 038			x
119	<i>south of</i> Country Lane				x	
120	<i>south of</i> Vadla				x	
121	Cape Seville	<i>east of</i> Bridgeview			x	
122		<i>north of</i> Grand Bluff			x	
123		<i>north of</i> Hidden Creek			x	
124		<i>north of</i> Sunset Bend			x	
125	Caribou	<i>west of</i> Taku		x		
126	Carriage	<i>west of</i> Coachman			x	
127	Cathedral	<i>south of</i> Winchester		x		
128	Cherry	<i>north of</i> 005	x			
129		<i>north of</i> Rangeview		x		
130		<i>south of</i> Rangeview		x		
131	Cheryl	<i>south of</i> 070			x	
132	Chiniak Bay	<i>north of</i> Makushin Bay		x		
133	Chinook	<i>east of</i> Brandilyn			x	
134	Clay Products	<i>east of</i> Spur			x	
135		<i>west of</i> Tulik			x	
136	Cleveland	<i>east of</i> Lois			x	
137	Collie Hill	<i>south of</i> Sheltie			x	
138	Collins	<i>north of</i> 062			x	
139		<i>north of</i> 064			x	
140	Commodore	<i>north of</i> Elcadore			x	
141		<i>west of</i> Jamestown			x	
142	Constitution	<i>north of</i> Revere			x	
143		<i>south of</i> Washington			x	
144	Cook	<i>west of</i> Boyd		x		
145	Craig	<i>approximately 285 ft. east of</i> Penn			x	
146		<i>approximately 845 ft. east of</i> Penn			x	
147	Cranberry	<i>south of</i> 069			x	
148	Crooked Tree	<i>north of</i> Tree Top			x	
149		<i>south of</i> Crooked Tree Cir			x	
150		<i>south of</i> Tree Top			x	

## 2023 TRAFFIC CALMING DEVICES

NO	LOCATION		RCW	SPC	SPH	SPT
	STREET	CROSS REFERENCE				
151	Crooked Tree	<i>west of</i> Round Tree (West)			x	
152		<i>east of</i> Autumn			x	
153	Debarr	<i>east of</i> Valley			x	
154		<i>west of</i> Valley			x	
155	Donna	<i>north of</i> Krane			x	
156		<i>west of</i> Krane			x	
157		<i>west of</i> Eklutna			x	
158	Duben	<i>west of</i> Friendly			x	
159		<i>west of</i> Grand Larry			x	
160	Ensign	<i>west of</i> Admiralty Bay			x	
161		<i>west of</i> Brigantine			x	
162	Fairwood	<i>east of</i> Rovenna			x	
163		<i>west of</i> Woodgreen			x	
164		<i>north of</i> 025			x	
165	Glacier	<i>north of</i> 026			x	
166		<i>north of</i> Rhyner			x	
167	Greendale	<i>south of</i> 018			x	
168	Gregory	<i>south of</i> Dolly Varden			x	
169	Hace	<i>north of</i> Helen		x		
170		<i>south of</i> Krudge		x		
171	Hampton	<i>north of</i> Barclay			x	
172		<i>south of</i> Regent			x	
173	Harvard	<i>east of</i> Boyd			x	
174	Hoyt	<i>north of</i> 016			x	
175		<i>south of</i> Debarr			x	
176	Image	<i>east of</i> Mirage			x	
177		<i>north of</i> Ridgelake			x	
178	Independence	<i>north of</i> Jamestown			x	
179		<i>north of</i> Vanguard			x	
180	Jackson	<i>west of</i> Frank			x	
181	Kempton Hills	<i>west of</i> Cumberland			x	
182	Klatt	<i>east of</i> Daryl			x	
183	Kronos	<i>north of</i> Opal			x	
184	Lakeshore	<i>west of</i> Wisconsin			x	
185	Lee	<i>north of</i> Gate Keeper			x	
186	Legacy	<i>east of</i> Biscayne			x	
187		<i>west of</i> Sean			x	
188		<i>north of</i> Arthur		x		
189	Linden	<i>south of</i> 072		x		
190		<i>west of</i> Royal		x		
191		<i>west of</i> Shady Birch		x		
192	Lipscomb	<i>north of</i> 112			x	
193		<i>south of</i> O'Malley			x	
194	Little Brook	<i>south of</i> 088			x	
195		<i>south of</i> Link Brook			x	
196		<i>south of</i> 032			x	
197	Lois	<i>south of</i> 034			x	
198		<i>north of</i> 036			x	
199	Lunar	<i>north of</i> Chelsea			x	
200	MacInnes	<i>at</i> Salem				x

## 2023 TRAFFIC CALMING DEVICES

NO	LOCATION		RCW	SPC	SPH	SPT
	STREET	CROSS REFERENCE				
201	MaInnes	at Stanton				x
202	Main Tree	south of 099			x	
203		south of Barry			x	
204		south of Lone Tree			x	
205		south of Rockhill			x	
206		south of Shale			x	
207	Mallard	approximately 200 ft. west of UAA			x	
208	Mariner	east of Johns			x	
209		north of Lighthouse		x		
210	Mc Kenzie	at Clay Products				x
211		north of 027			x	
212		north of Aldren		x		
213		south of Milky Way		x		
214		Mc Rae	east of Barbara			
215	west of Northwood					x
216	Meadow	north of Lily Pond		x		
217		south of Lily Pond		x		
218	Merlin	west of Old Seward			x	
219	Milky Way	east of Nebula			x	
220		west of Scarlet			x	
221	Noble Point	approximately 240 ft. north of Cape Seville			x	
222		approximately 660 ft. north of Cape Seville			x	
223		east of Stanley Park			x	
224		south of Southpark Bluff			x	
225		west of Bridgeview			x	
226	Nora	south of Aro		x		
227	Norene	north of 015			x	
228		south of 015			x	
229		south of 017			x	
230		south of 018			x	
231		south of 019			x	
232	Norm	north of Carriage			x	
233		north of Norm Cir			x	
234		south of Gross			x	
235	Norman	approximately 400 ft. south of 006 (East)			x	
236		approximately 850 ft. south of 006 (East)			x	
237	Oceanview	east of Beach			x	
238		east of Cape Seville		x		
239		west of Beach			x	
240	Old Muldoon	north of 034			x	
241	Opal	south of Ruby			x	
242	Our	north of O'Malley			x	
243	Peterkin	east of Schodde		x		
244		west of North Park		x		
245	Piper	at 042				x
246	Pointe Resolution	north of Endeavor		x		
247	Prominence Pointe	north of Waterford Pointe			x	
248		south of Luna			x	
249		south of Manorwood Pointe			x	
250		south of Waterford Pointe			x	

## 2023 TRAFFIC CALMING DEVICES

NO	LOCATION		RCW	SPC	SPH	SPT
	STREET	CROSS REFERENCE				
251	Reflection	east of Loon Cove			x	
252		south of Image (North)			x	
253	Reka	approximately 175 ft. east of Russian Jack		x		
254		approximately 470 ft. east of Russian Jack		x		
255		west of Pine		x		
256		west of Tamarra		x		
257	Richmond	east of Meyer			x	
258		east of Taylor			x	
259	Ridgemont	west of Lake Otis			x	
260	Round Tree	south of Crooked Tree (East)			x	
261		south of Crooked Tree (West)			x	
262		south of Round Tree Cir			x	
263	Sahalee	north of Blue Heron			x	
264		south of Cormorant Cove			x	
265		west of Snowy Owl			x	
266	Saint Elias	north of Brooke			x	
267		north of Knik			x	
268	Scarlet	south of 035			x	
269	Setter	north of Hunter			x	
270	Sitka	north of Eastridge			x	
271		north of Parkside			x	
272		east of Jensen			x	
273	Southpark Bluff	east of Stanwood			x	
274		north of Baugh			x	
275		north of Chasewood			x	
276		south of Southpark (North)			x	
277		east of Baywind			x	
278	Spinnaker	east of Leewind			x	
279		west of Windrush			x	
280	Spring Hill	approximately 475 ft. north of Silver Spring		x		
281		approximately 740 ft. north of Silver Spring		x		
282		south of Spring Hill Cir			x	
283		west of Our		x		
284	Spruce Brook	north of 088			x	
285		north of Link Brook			x	
286	Stewart	south of Silvertip			x	
287	Summerset	south of Fairwood			x	
288	Taylor	north of Thompson		x		
289		south of Tarwater		x		
290	Telequana	south of 027			x	
291	Tradewind	east of Brayton			x	
292	Tudor Hills	north of Tudor Hill Ct			x	
293		west of Tudortop Cir			x	
294	Turnagain	approximately 240 ft. north of Douglas			x	
295		approximately 630 ft. north of Douglas			x	
296		north of Bennett			x	
297		north of Borland			x	
298		north of Wiley Post				x
299		south of Iliamna			x	
300	Washington	east of Constitution			x	

## 2023 TRAFFIC CALMING DEVICES

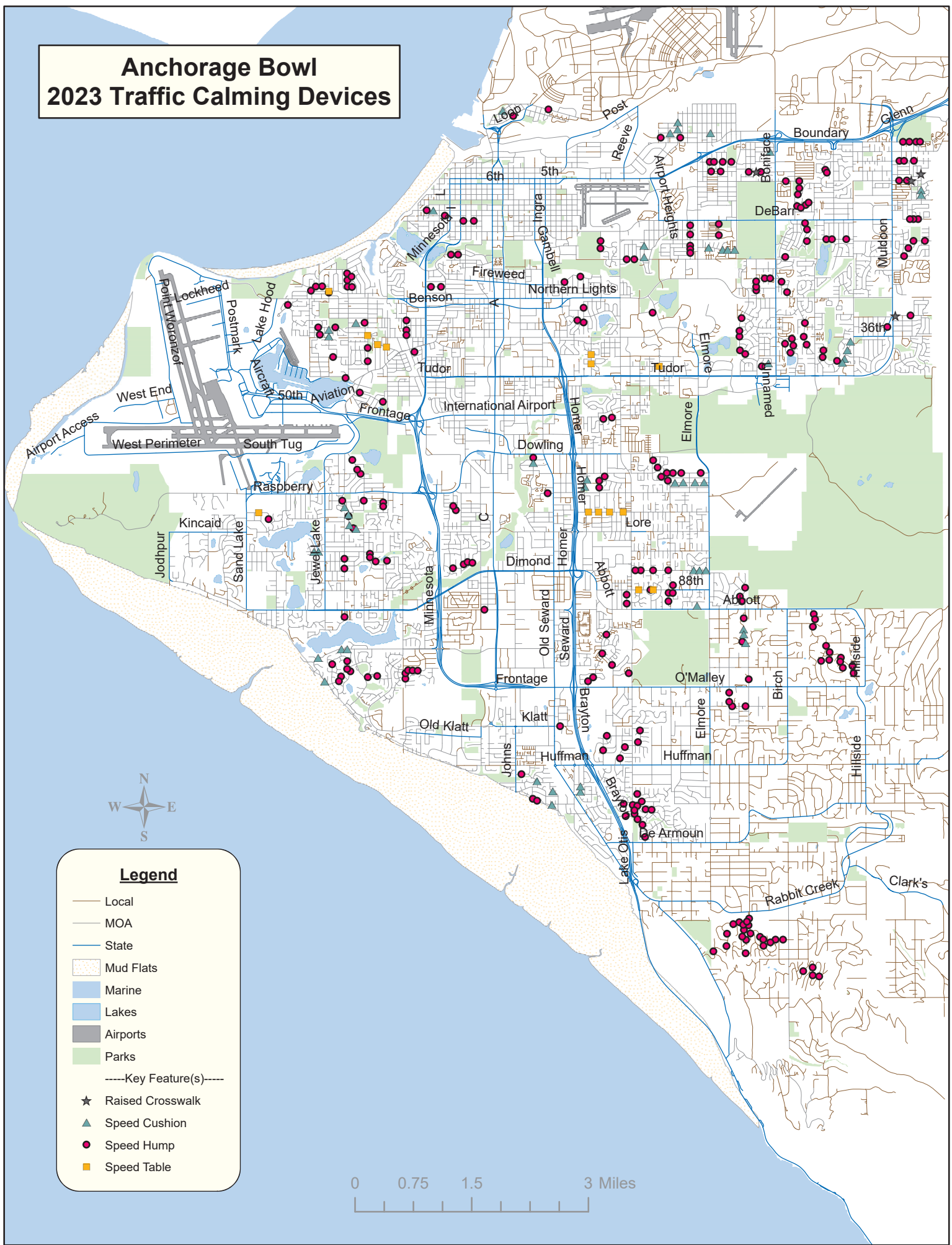
NO	LOCATION		RCW	SPC	SPH	SPT
	STREET	CROSS REFERENCE				
301	Washington	<i>east of</i> Washington Cir			x	
302		<i>west of</i> Washington Cir			x	
303	Wendy's	<i>north of</i> Bridle			x	
304	Wentworth	<i>north of</i> Vassar			x	
305		<i>north of</i> Zarvis			x	
306	Wesleyan	<i>north of</i> Knights			x	
307		<i>south of</i> Marion			x	
308		<i>south of</i> Mills			x	
309		<i>south of</i> Queen's Court			x	
310		<i>west of</i> Castle			x	
311	Westwind	<i>north of</i> Baywind			x	
312		<i>north of</i> Cutwater			x	
313		<i>south of</i> Capstan			x	
314		<i>south of</i> Spinnaker (North)			x	
315		<i>south of</i> Westwind Cir			x	
316	Winding	<i>approximately 150 ft. east of</i> Norman			x	
317		<i>approximately 75 ft. west of</i> Gav			x	
318		<i>east of</i> Ril Cir			x	
319		<i>west of</i> Mila			x	
320	Windsor	<i>north of</i> Linden			x	
321	Wisteria	<i>north of</i> Ruby			x	
322		<i>south of</i> 080			x	
323	Woodward	<i>north of</i> Huffman			x	
324		<i>south of</i> Sebring			x	

Newly added locations in 2023

**RCW** - Raised Crosswalk  
**SPC** - Speed Cushion  
**SPH** - Speed Hump  
**SPT** - Speed Table



# Anchorage Bowl 2023 Traffic Calming Devices



**Legend**

- Local
- MOA
- State
- ▨ Mud Flats
- Marine
- Lakes
- Airports
- Parks
- Key Feature(s) ---
- ★ Raised Crosswalk
- ▲ Speed Cushion
- Speed Hump
- Speed Table



# Chugiak - Eagle River 2023 Traffic Calming Devices

