

TRAFFIC VOLUMES



2023 INTERSECTION APPROACH VOLUMES

CNT	STREET		COUNT DATE	VEHICLE VOLUMES					
	NORTH / SOUTH	EAST / WEST		NORTH	SOUTH	EAST	WEST	TOTAL	AADT
1	Airport Heights	016	05/23/23	454	488	230	-	1172	1200
2		Debarr	07/15/23	848	4099	8670	8174	21791	23700
3			07/16/23	737	3485	7468	7221	18911	23700
4			07/19/23	1198	5843	12221	10749	30011	23700
5		Penland	07/15/23	3886	4887	246	1656	10675	17800
6			07/16/23	3112	4150	255	1447	8964	17800
7			07/19/23	5974	6986	607	2008	15575	17800
8	Amber Bay	Perenosa Bay	06/21/23	271	258	49	78	656	600
9	Anderson	Harvard	06/27/23	-	102	105	198	405	500
10	Angela	Dimond	04/29/23	2945	1447	11488	12895	28775	27100
11			04/30/23	2793	1047	9689	11059	24588	27100
12			05/03/23	2949	1268	11116	12837	28170	27100
13	Arctic	076	09/09/23	3527	3050	1567	899	9043	11100
14			09/10/23	2440	2541	1375	1074	7430	11100
15			09/13/23	4092	3843	1874	1131	10940	11100
16	Arlene	Dimond	04/29/23	643	3058	9304	13286	26291	23300
17			04/30/23	584	2761	5947	11590	20882	23300
18			05/02/23	784	3734	8959	13935	27412	23300
19	Barrow	007	06/27/23	184	204	419	249	1056	600
20	Beechcraft	040	06/27/23	233	255	35	351	874	1100
21	Beitinger	Dimond	05/24/23	-	7084	13610	10963	31657	27000
22	C	100	04/29/23	4791	3961	2160	3496	14408	13800
23			04/30/23	3810	3241	1929	2826	11806	13800
24			05/03/23	4736	4500	2109	3370	14715	13800
25	Centerpoint	036	09/09/23	240	402	3355	4055	8052	17000
26			09/10/23	181	173	2303	2882	5539	17000
27			09/13/23	1033	552	4314	6265	12164	17000
28	Cottonwood	Zarvis	06/21/23	67	-	76	109	252	300
29	Denali	Fireweed	06/21/23	1376	-	4963	2724	9063	10900
30	Dimond Center	Dimond	04/30/23	3609	2179	14744	11488	32020	39300
31			05/03/23	3461	2449	17631	14172	37713	39300
32	Elmore	Dowling	06/17/23	6017	9017	4645	-	19679	18800
33			06/18/23	5758	8820	4122	-	18700	18800
34			06/21/23	8018	12645	6777	-	27440	18800
35		Dr. Martin Luther King Jr.	04/29/23	6614	2296	191	7083	16184	24500
36			04/30/23	5442	1934	162	6024	13562	24500
37			05/03/23	10298	3951	573	8433	23255	24500
38	Forest Park	Belmont	05/24/23	747	850	-	131	1728	2200
39		Esquire	05/24/23	689	729	-	93	1511	1400
40	Humphrey	Dimond	05/24/23	1646	-	15410	14105	31161	30900
41	I	015	06/21/23	15419	-	489	4380	20288	24700
42	Independence	Abbott	04/29/23	3268	1194	7948	6973	19383	19100
43			04/30/23	2747	937	6774	5526	15984	19100
44			05/03/23	3557	1325	8911	7812	21605	19100
45	King	Dimond	04/29/23	4064	3229	17460	16563	41316	35500
46			04/30/23	3308	2249	14196	13298	33051	35500
47			05/03/23	4527	3738	16821	15799	40885	35500
48	Lake Otis	015	07/15/23	3962	211	6984	10532	21689	32300
49			07/16/23	3421	234	6155	9143	18953	32300
50			07/19/23	6697	520	10375	15174	32766	32300

2023 INTERSECTION APPROACH VOLUMES

CNT	STREET		COUNT DATE	VEHICLE VOLUMES					
	NORTH / SOUTH	EAST / WEST		NORTH	SOUTH	EAST	WEST	TOTAL	AADT
51	Lake Otis	040	07/15/23	6264	6594	59	510	13427	24300
52			07/16/23	5225	5529	14	419	11187	24300
53			07/19/23	10060	10718	360	1915	23053	24300
54		072	04/29/23	7774	8564	1224	1511	19073	20900
55			04/30/23	6314	7037	655	1285	15291	20900
56		Northern Lights	05/03/23	8043	9765	692	1505	20005	20900
57			07/15/23	6885	5902	13073	12007	37867	48700
58			07/16/23	55595	50311	91156	85375	282437	48700
59			07/19/23	11076	10005	17773	16109	54963	48700
60		Rives	04/30/23	4527	12466	205	104	17302	14300
61			05/02/23	5434	11903	304	200	17841	14300
62		Waldron	04/29/23	8364	8531	776	1222	18893	19100
63			04/30/23	6933	7148	679	942	15702	19100
64			05/03/23	9898	10787	1140	1115	22940	19100
65	Latouche	Fireweed	06/21/23	332	-	933	206	1471	2100
66	Maplewood	Northern Lights	07/15/23	490	776	12770	12896	26932	36300
67			07/16/23	517	813	11257	11294	23881	36300
68			07/19/23	664	1003	17192	17390	36249	36300
69	Mc Kenzie	Grissom	05/24/23	294	333	157	138	922	600
70	Mount Hood	Lake Tahoe	07/12/23	143	125	21	10	299	300
71	N	012	05/24/23	510	143	32	497	1182	1200
72	Old Seward	076	09/09/23	8735	8155	1930	4201	23021	24200
73			09/10/23	7083	6801	3509	2791	20184	24200
74			09/13/23	9543	9624	2750	5627	27544	24200
75		088	10/07/23	11482	12751	5908	3348	33489	32300
76			10/08/23	8501	9584	4570	2517	25172	32300
77		100	10/11/23	10362	11533	4868	2611	29374	32300
78			10/08/23	6609	7337	3400	-	17346	22600
79			10/11/23	8493	9705	4190	-	22388	22600
80			Dimond	04/29/23	16846	10429	16989	17220	61484
81		04/30/23		13281	7696	13370	14897	49244	57900
82		05/03/23		15044	9673	15967	18343	59027	57900
83		Klatt	04/29/23	9932	10830	3186	592	24540	23400
84			04/30/23	7923	8668	2727	572	19890	23400
85			05/04/23	10447	11448	3786	658	26339	23400
86	Sylvan	09/09/23	8660	8041	881	-	17582	22200	
87		09/10/23	8785	6707	774	-	16266	22200	
88		09/13/23	10682	10044	1009	-	21735	22200	
89	Pine	Debarr	07/15/23	782	2733	8639	10006	22160	24100
90			07/16/23	690	2317	7641	8908	19556	24100
91			07/17/23	957	3108	10196	11209	25470	24100
92	Seward WR	De Armoun	05/03/23	-	5001	2279	8305	15585	7200
93			05/06/23	-	4301	1889	6622	12812	7200
94			05/07/23	-	3489	1777	5789	11055	7200
95	Spenard	036	09/09/23	4995	3626	734	2979	12334	17000
96			09/10/23	3887	2653	499	2237	9276	17000
97			09/13/23	5836	4399	809	3851	14895	17000
98	Timberlane	Klatt	04/29/23	849	674	2765	3961	8249	9200
99			04/30/23	666	589	2377	3450	7082	9200
100			05/03/23	789	295	3023	3929	8036	9200

2023 INTERSECTION APPROACH VOLUMES

CNT	STREET		COUNT DATE	VEHICLE VOLUMES					
	NORTH / SOUTH	EAST / WEST		NORTH	SOUTH	EAST	WEST	TOTAL	AADT
101	Van Buren	048	08/31/23	-	46	533	342	921	500
102	Victor	Dimond	04/29/23	5464	1496	11979	10324	29263	25800
103			04/30/23	5124	1222	10532	8775	25653	25800
104			05/03/23	5483	1139	11975	10322	28919	25800

2023 OTHER ROADWAY VOLUMES

CNT	LOCATION		DIST / DIR	TYPE	COUNT DATE	VEHICLE VOLUMES				
	STREET	CROSS REFERENCE				NORTH	SOUTH	EAST	WEST	TOTAL
1	002	Pauline	320 ft. W	24 Hour	06/20/23	-	-	58	23	81
2			320 ft. W	24 Hour	06/21/23	-	-	67	43	110
3	004	Alora	200 ft. E	24 Hour	06/20/23	-	-	2007	2210	4217
4			200 ft. E	24 Hour	06/21/23	-	-	2211	2781	4992
5	009	G	151 ft. W	24 Hour	06/06/23	-	-	2523	3300	5823
6			151 ft. W	24 Hour	06/07/23	-	-	2879	3328	6207
7	009	I	300 ft. W	24 Hour	06/06/23	-	-	1414	3381	4795
8			300 ft. W	24 Hour	06/07/23	-	-	2034	3681	5715
9	013	Cordova	320 ft. W	24 Hour	07/19/23	-	-	937	322	1259
10		Denali	175 ft. E	24 Hour	07/19/23	-	-	905	528	1433
11	026	Spenard	480 ft. E	24 Hour	08/22/23	-	-	334	247	581
12			480 ft. E	24 Hour	08/23/23	-	-	362	268	630
13			480 ft. E	24 Hour	08/24/23	-	-	353	282	635
14	037	Williams	149 ft. E	24 Hour	06/27/23	-	-	84	102	186
15			149 ft. E	24 Hour	06/28/23	-	-	99	102	201
16	046	Northwood	347 ft. E	24 Hour	08/31/23	-	-	105	103	208
17		Taft	343 ft. W	24 Hour	08/31/23	-	-	121	142	263
18	047	Northwood	395 ft. E	24 Hour	08/31/23	-	-	133	120	253
19		Taft	406 ft. W	24 Hour	08/31/23	-	-	128	124	252
20	048	Northwood	320 ft. E	24 Hour	08/31/23	-	-	491	373	864
21		Van Buren	62 ft. E	24 Hour	08/31/23	-	-	555	358	913
22	074	Petersburg	356 ft. W	24 Hour	09/12/23	-	-	100	89	189
23			356 ft. W	24 Hour	09/13/23	-	-	142	122	264
24			356 ft. W	24 Hour	09/14/23	-	-	152	137	289
25	075	Petersburg	329 ft. E	24 Hour	09/12/23	-	-	51	62	113
26			329 ft. E	24 Hour	09/13/23	-	-	61	50	111
27			329 ft. E	24 Hour	09/14/23	-	-	49	49	98
28	080	Snow View	186 ft. E	24 Hour	06/27/23	-	-	1397	1431	2828
29			186 ft. E	24 Hour	06/28/23	-	-	1419	1422	2841
30	Alpenhorn	Larkspur	239 ft. E	24 Hour	08/30/23	-	-	508	681	1189
31			239 ft. E	24 Hour	08/31/23	-	-	444	677	1121
32	Alyeska View	Kitzbuhel	152 ft. N	24 Hour	07/12/23	246	273	-	-	519
33	Bartlett	Waldron	600 ft. N	24 Hour	08/30/23	-	-	511	491	1002
34			600 ft. N	24 Hour	08/31/23	-	-	526	504	1030
35	Blackberry	064	400 ft. S	24 Hour	07/25/23	373	304	-	-	677
36		Landau	91 ft. N	24 Hour	07/25/23	320	237	-	-	557
37	Cache	Bartlett	425 ft. S	24 Hour	08/30/23	-	-	67	340	407
38			425 ft. S	24 Hour	08/31/23	-	-	65	362	427
39	Chirikof	Pavalof	45 ft. E	24 Hour	08/30/23	-	-	295	160	455
40			45 ft. E	24 Hour	08/31/23	-	-	251	134	385
41	Cordova	048	542 ft. S	24 Hour	08/22/23	452	702	-	-	1154
42			542 ft. S	24 Hour	08/23/23	426	694	-	-	1120
43			542 ft. S	24 Hour	08/24/23	436	659	-	-	1095
44	Crooked Tree	Round Tree	196 ft. E	24 Hour	07/25/23	-	-	201	206	407
45			196 ft. E	24 Hour	07/26/23	-	-	215	215	430
46	Debarr	Boston	260 ft. E	24 Hour	07/11/23	-	-	486	419	905
47			260 ft. E	24 Hour	07/12/23	-	-	482	443	925
48		Valley	85 ft. W	24 Hour	07/11/23	-	-	458	428	886
49			85 ft. W	24 Hour	07/12/23	-	-	466	442	908
50	Duben	Fall Leaf	81 ft. E	24 Hour	06/13/23	-	-	247	228	475

2023 OTHER ROADWAY VOLUMES

CNT	LOCATION		DIST / DIR	TYPE	COUNT DATE	VEHICLE VOLUMES				
	STREET	CROSS REFERENCE				NORTH	SOUTH	EAST	WEST	TOTAL
51	E	010	136 ft. N	24 Hour	06/06/23	2142	1124	-	-	3266
52			136 ft. N	24 Hour	06/07/23	2141	1430	-	-	3571
53	F	009	195 ft. N	24 Hour	06/07/23	352	429	-	-	781
54	Fern	004	260 ft. S	24 Hour	06/27/23	66	85	-	-	151
55			260 ft. S	24 Hour	06/28/23	64	67	-	-	131
56	Fischer	Austin	263 ft. E	24 Hour	06/14/23	-	-	125	239	364
57	Forest Park	Arcadia	48 ft. S	24 Hour	08/15/23	872	1016	-	-	1888
58			48 ft. S	24 Hour	08/16/23	807	1026	-	-	1833
59		Arlington North	234 ft. S	24 Hour	08/15/23	922	1116	-	-	2038
60			234 ft. S	24 Hour	08/16/23	896	1158	-	-	2054
61	H	009	180 ft. N	24 Hour	06/06/23	773	1084	-	-	1857
62			180 ft. N	24 Hour	06/07/23	706	1047	-	-	1753
63	Jamestown	Martha's Vineyard	57 ft. S	24 Hour	06/20/23	593	776	-	-	1369
64			57 ft. S	24 Hour	06/21/23	664	845	-	-	1509
65	Jarvi	Oceanview	644 ft. S	24 Hour	07/25/23	210	193	-	-	403
66		Old Seward Hwy	1105 ft. W	24 Hour	07/25/23	-	-	175	157	332
67	Jewel Terrace	Dimond	390 ft. N	24 Hour	07/11/23	182	186	-	-	368
68			390 ft. N	24 Hour	07/15/23	185	183	-	-	368
69			390 ft. N	24 Hour	07/16/23	144	156	-	-	300
70	Ladasa	Parkridge	191 ft. S	24 Hour	06/14/23	69	70	-	-	139
71	Linden	072	500 ft. W	24 Hour	06/20/23	186	166	-	-	352
72			500 ft. W	24 Hour	06/21/23	187	167	-	-	354
73	Little Tree	Cindylee	50 ft. N	24 Hour	08/30/23	292	300	-	-	592
74			50 ft. N	24 Hour	08/31/23	269	276	-	-	545
75	Lone Tree	Brown Tree	306 ft. S	24 Hour	07/25/23	108	94	-	-	202
76			306 ft. S	24 Hour	07/26/23	111	80	-	-	191
77		Green Tree	228 ft. S	24 Hour	07/25/23	110	98	-	-	208
78			228 ft. S	24 Hour	07/26/23	112	85	-	-	197
79		Red Tree	182 ft. N	24 Hour	07/25/23	141	128	-	-	269
80			182 ft. N	24 Hour	07/26/23	164	137	-	-	301
81	Mount Hood	Davos	300 ft. N	24 Hour	07/12/23	182	199	-	-	381
82			282 ft. N	24 Hour	07/19/23	143	137	-	-	280
83			282 ft. N	24 Hour	07/20/23	178	187	-	-	365
84			282 ft. N	24 Hour	07/21/23	175	165	-	-	340
85			282 ft. N	24 Hour	07/22/23	147	141	-	-	288
86			282 ft. N	24 Hour	07/23/23	130	118	-	-	248
87			282 ft. N	24 Hour	07/24/23	213	208	-	-	421
88			282 ft. N	24 Hour	07/25/23	160	154	-	-	314
89	Parkway	Muldoon	285 ft. E	24 Hour	06/20/23	-	-	235	118	353
90			285 ft. E	24 Hour	06/21/23	-	-	216	118	334
91			274 ft. E	24 Hour	08/22/23	-	-	236	108	344
92			274 ft. E	24 Hour	08/23/23	-	-	267	118	385
93			274 ft. E	24 Hour	08/24/23	-	-	227	101	328
94	Pembroke	020	267 ft. S	24 Hour	08/15/23	126	128	-	-	254
95			267 ft. S	24 Hour	08/16/23	80	141	-	-	221
96	Pine	003	367 ft. N	24 Hour	07/17/23	1557	1678	-	-	3235
97			367 ft. N	24 Hour	07/18/23	1635	1678	-	-	3313
98			367 ft. N	24 Hour	07/19/23	1586	1623	-	-	3209
99			367 ft. N	24 Hour	07/20/23	1690	1790	-	-	3480
100			367 ft. N	24 Hour	07/21/23	1743	1841	-	-	3584

2023 OTHER ROADWAY VOLUMES

CNT	LOCATION		DIST / DIR	TYPE	COUNT DATE	VEHICLE VOLUMES				
	STREET	CROSS REFERENCE				NORTH	SOUTH	EAST	WEST	TOTAL
101	Pine	003	367 ft. N	24 Hour	07/22/23	1963	2037	-	-	4000
102			367 ft. N	24 Hour	07/23/23	1445	1494	-	-	2939
103			367 ft. N	24 Hour	09/20/23	1562	1489	-	-	3051
104			367 ft. N	24 Hour	09/21/23	1645	1601	-	-	3246
105		007	76 ft. N	24 Hour	07/17/23	2223	2453	-	-	4676
106			76 ft. N	24 Hour	07/18/23	2366	2524	-	-	4890
107			76 ft. N	24 Hour	07/19/23	2252	2352	-	-	4604
108			76 ft. N	24 Hour	07/20/23	2418	2615	-	-	5033
109			76 ft. N	24 Hour	07/21/23	2473	2613	-	-	5086
110			76 ft. N	24 Hour	07/22/23	2531	2786	-	-	5317
111			76 ft. N	24 Hour	07/23/23	2035	2196	-	-	4231
112	Rakof	Pavalof	97 ft. W	24 Hour	08/30/23	-	-	61	93	154
113			97 ft. W	24 Hour	08/31/23	-	-	48	73	121
114	San Antonio	San Ernesto	223 ft. S	24 Hour	08/30/23	395	575	-	-	970
115			223 ft. S	24 Hour	08/31/23	375	576	-	-	951
116	San Ernesto	Hoyt	475 ft. W	24 Hour	08/30/23	-	-	323	216	539
117			475 ft. W	24 Hour	08/31/23	-	-	341	212	553
118		San Antonio	412 ft. W	24 Hour	08/30/23	-	-	293	191	484
119			412 ft. W	24 Hour	08/31/23	-	-	319	172	491
120	San Roberto	Klevin	283 ft. E	24 Hour	08/30/23	-	-	486	579	1065
121			283 ft. E	24 Hour	08/31/23	-	-	479	605	1084
122		Lane	105 ft. E	24 Hour	08/30/23	-	-	730	649	1379
123			105 ft. E	24 Hour	08/31/23	-	-	722	679	1401
124	Shelikof	Rakof	440 ft. N	24 Hour	08/30/23	51	49	-	-	100
125			440 ft. N	24 Hour	08/31/23	57	67	-	-	124
126	Staedem	Towne	75 ft. E	24 Hour	07/12/23	-	-	279	361	640
127	Stephenson	Bates	144 ft. S	24 Hour	06/27/23	125	120	-	-	245
128			144 ft. S	24 Hour	06/28/23	109	88	-	-	197
129	Stewart	Mile Hi Way	263 ft. W	24 Hour	06/27/23	-	-	39	52	91
130	Strathmore	Dimond	679 ft. N	24 Hour	06/14/23	180	160	-	-	340
131	Tanglewood	036	275 ft. N	24 Hour	06/20/23	77	65	-	-	142
132			275 ft. N	24 Hour	06/21/23	77	66	-	-	143
133	Terrace	Blue Spruce	85 ft. N	24 Hour	06/27/23	218	222	-	-	440
134	Timberline	Alyeska Hwy	178 ft. S	24 Hour	07/12/23	1378	1174	-	-	2552
135	Toloff	088	630 ft. S	24 Hour	07/25/23	772	971	-	-	1743
136	Van Buren	047	157 ft. N	24 Hour	08/31/23	49	32	-	-	81
137	Waldron	Roger	275 ft. E	24 Hour	08/30/23	-	-	1222	1437	2659
138			275 ft. E	24 Hour	08/31/23	-	-	1187	1371	2558
139	Westpark	080	190 ft. S	24 Hour	07/12/23	900	746	-	-	1646
140		Big Bend	150 ft. S	24 Hour	07/12/23	1124	857	-	-	1981
141		Seafarer	140 ft. N	24 Hour	07/25/23	581	624	-	-	1205
142	Whisperwood Park	Skwentna	127 ft. W	24 Hour	06/13/23	-	-	308	401	709
143		Whisper Ridge	100 ft. W	24 Hour	06/13/23	-	-	906	896	1802

2023 PEDESTRIAN AND BICYCLIST VOLUMES

CNT	LOCATION		DIST/DIR	COUNT DATE	ROADWAY		PATHWAY	
	STREET	CROSS REFERENCE			PEDS	BIKES	PEDS	BIKES
1	074	Petersburg	-	05/23/23	-	2	3	-
2	075	Petersburg	-	05/23/23	-	6	4	-
3	Airport Heights	016	-	05/23/23	-	28	118	23
4	Amber Bay	Perenosa Bay	-	06/21/23	-	13	45	-
5	Anderson	Harvard	-	06/27/23	-	7	46	1
6	Barrow	007	-	06/27/23	-	38	318	6
7	Beechcraft	040	-	06/27/23	-	26	45	-
8	Beitinger	Dimond	-	05/24/23	-	-	22	15
9	Belmont	Forest Park	-	05/24/23	-	54	30	3
10	Checkmate	Wesleyan	-	05/24/23	-	35	-	28
11	Cottonwood	Zarvis	-	06/21/23	-	30	102	7
12	Denali	Fireweed	-	06/21/23	-	10	48	28
13	Fireweed	Latouche	-	06/21/23	-	50	48	6
14	Esquire	Forest Park	-	05/24/23	-	46	21	5
15	Grissom	Mc Kenzie	-	05/24/23	-	44	133	14
16	I	015	-	06/21/23	-	5	120	22
17	Jewel Terrace	Dimond	390 ft. N	07/11/23	6	21	-	-
18				07/15/23	2	43	-	-
19				07/16/23	-	4	-	-
20	Lake Tahoe	Mount Hood	-	07/12/23	-	49	19	-
21	Minnesota WR	Dimond	-	05/24/23	-	3	22	15
22	N	012	-	05/24/23	-	111	188	11
23	Van Buren	048	-	08/31/23	-	11	24	2

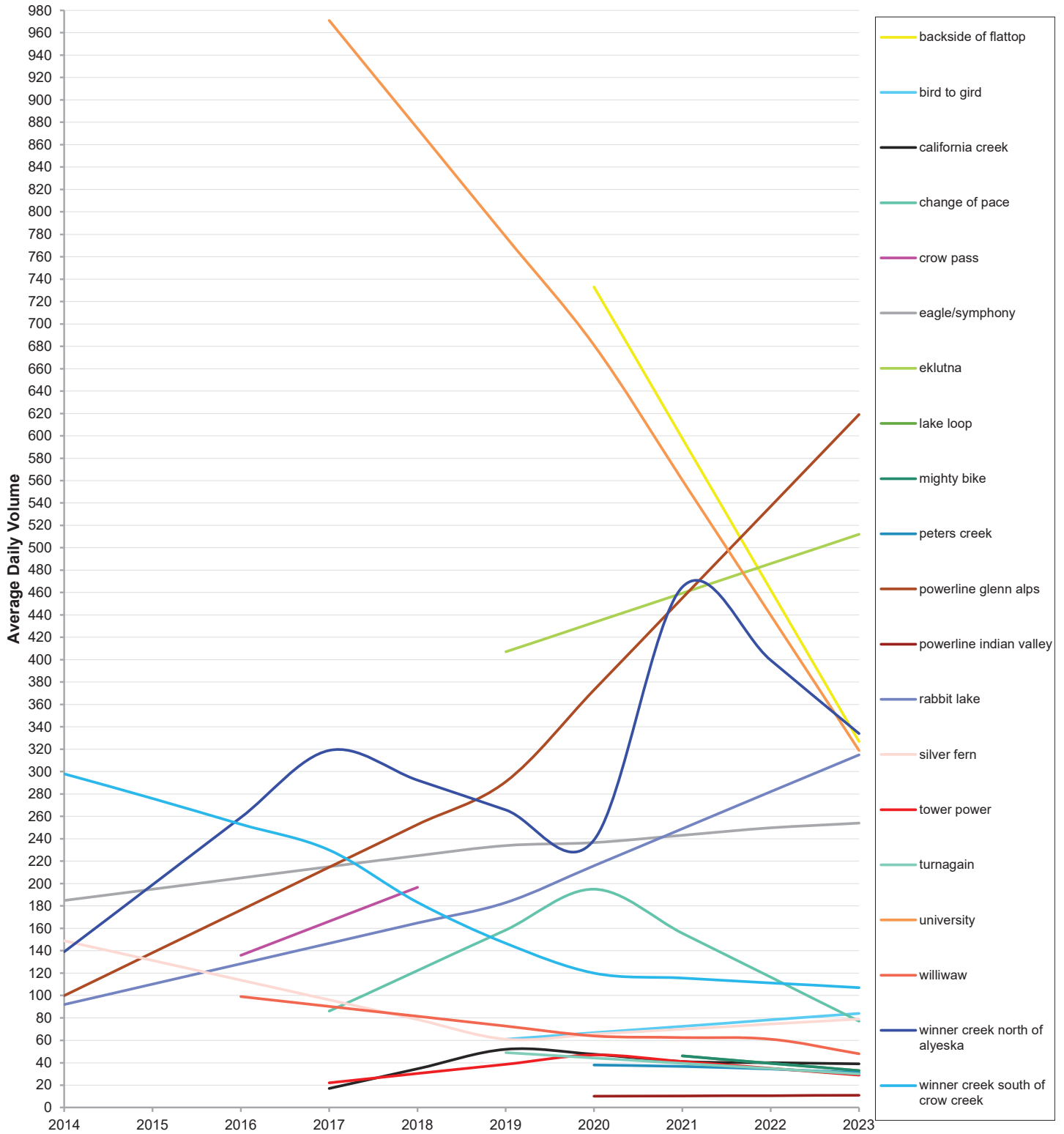
2023 AVERAGE SUMMER TRAIL VOLUMES (NON-PERMANENT LOCATIONS)

TRAIL	LOCATION	YEAR									
		2014	2015	2016	2017	2018	2019	2020	2021	2022	2023
Backside of Flattop	North of Trailhead	*	*	*	*	*	*	733	*	*	327
Bird to Gird	East of Bird Point Trailhead	*	*	*	*	*	61	*	*	*	84
California Creek	North of Beaver Pond	*	*	*	17	*	52	*	41	*	39
Change of Pace	East of Trailhead	*	*	*	86	*	*	195	*	*	77
Crow Pass	North of Crow Creek Rd	*	*	136	*	*	227	*	*	*	9
Eagle/Symphony Lake	East of Trailhead	185	*	*	*	*	234	*	*	*	254
Eklutna Lake	East of Trailhead	*	*	*	*	*	407	*	*	*	512
Lake Loop	West of Little Campebell Lake	*	*	*	*	*	*	*	46	*	33
Mighty Bike	South of Trailhead	*	*	*	108	*	*	252	*	*	126
Peters Creek	East of Trailhead	*	*	*	*	*	*	38	*	*	31
Powerline Pass	South of Glenn Alps Trailhead	100	*	*	*	*	291	*	*	*	619
	North of Indian Valley Trailhead	*	*	*	*	*	*	10	*	*	11
Rabbit Lake	South of Trailhead	92	*	*	*	*	183	*	*	*	315
Silver Fern	North of Tailhead	149	*	*	*	*	61	*	*	*	79
Tower Power	South of Trailhead	*	*	*	22	*	*	47	*	*	29
Turnagain Arm	West of Windy Corner Trailhead	*	*	*	*	*	49	*	*	*	30
University Lake	South of Outflow Bridge	*	*	*	971	*	*	681	*	*	319
Williwaw Nature Trail	North of Fish Viewing	*	*	99	*	*	*	64	*	61	48
Winner Creek	North of Alyeska	139	*	*	319	*	*	239	465	*	334
	South of Crow Creek Rd	298	*	*	230	*	*	120	*	*	107
NEW LOCATIONS FOR 2023 (NOT GRAPHED)											
Bear Point Trail	North of Peters Creek Trail	*	*	*	*	*	*	*	*	*	27
Benny Benson Trail	East of Benny Benson School	*	*	*	*	*	*	*	*	*	73
Campbell Creek	East of Lake Otis	*	*	*	*	*	*	*	*	*	460
	West of 47th Ct	*	*	*	*	*	*	*	*	*	378
Chester Creek	Arc of Anchorage Spur	*	*	*	*	*	*	*	*	*	113
Fish Creek	West of Tudor	*	*	*	*	*	*	*	*	*	44
Penguin Creek	East of Trailhead	*	*	*	*	*	*	*	*	*	5
Penguin Peak	North of Trailhead	*	*	*	*	*	*	*	*	*	7
Russian Jack Park	South of Chalet	*	*	*	*	*	*	*	*	*	86
	West of Boniface	*	*	*	*	*	*	*	*	*	244
Ship Creek	East of Fish Viewing Bridge	*	*	*	*	*	*	*	*	*	969
Sitka Park Pathway	West of Sitka	*	*	*	*	*	*	*	*	*	99
Takishla Park	North of Bridge	*	*	*	*	*	*	*	*	*	281
	North of Chester Creek Trail	*	*	*	*	*	*	*	*	*	256

* No data was collected for this time period

Volumes represent field collected data

2023 AVERAGE SUMMER TRAIL VOLUMES (NON-PERMANENT LOCATIONS)

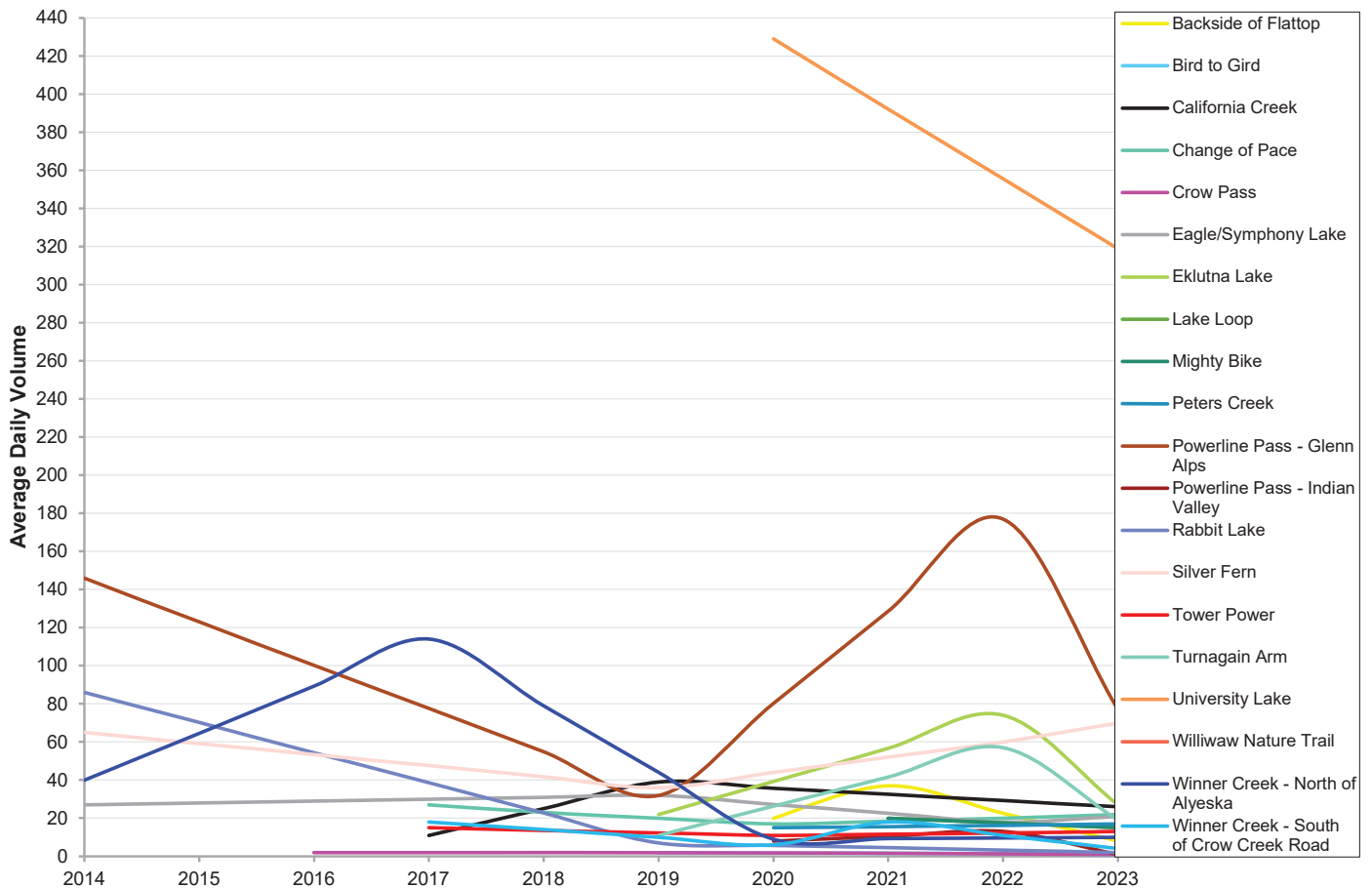


2023 AVERAGE WINTER TRAIL VOLUMES (NON-PERMANENT LOCATIONS)

TRAIL	LOCATION	YEAR									
		2014	2015	2016	2017	2018	2019	2020	2021	2022	2023
Backside of Flattop	North of Trailhead	*	*	*	*	*	*	20	37	*	8
Bird to Gird	East of Bird Point Trailhead	*	*	*	*	*	2	*	*	*	1
California Creek	North of Beaver Pond	*	*	*	11	*	39	*	*	*	26
Change of Pace	East of Trailhead	*	*	*	27	*	*	17	*	*	22
Crow Pass	North of Crow Creek Rd	*	*	2	*	*	2	*	*	*	1
Eagle/Symphony Lake	East of Trailhead	27	*	*	*	*	32	*	*	18	21
Eklutna Lake	East of Trailhead	*	*	*	*	*	22	*	*	74	27
Lake Loop	West of Little Campebell Lake	*	*	*	*	*	*	*	20	*	15
Mighty Bike	South of Trailhead	*	*	*	33	*	*	12	*	*	13
Peters Creek	East of Trailhead	*	*	*	*	*	*	15	*	*	17
Powerline Pass	South of Glenn Alps Trailhead	146	*	*	*	*	32	*	*	177	77
	North of Indian Valley Trailhead	*	*	*	*	*	*	8	*	13	6
Rabbit Lake	South of Trailhead	86	*	*	*	*	7	*	*	*	2
Silver Fern	North of Tailhead	65	*	*	*	*	36	*	*	60	70
Tower Power	South of Trailhead	*	*	*	15	*	*	11	*	*	13
Turnagain Arm	West of Windy Corner Trailhead	*	*	*	*	*	11	*	*	57	19
University Lake	South of Outhflow Bridge	*	*	*	*	*	*	429	*	*	319
Williaw Nature Trail	North of Fish Viewing	*	*	*	*	*	*	3	*	7	3
Winner Creek	North of Alyeska	40	*	*	114	*	*	9	*	*	10
	South of Crow Creek Rd	*	*	*	18	*	*	6	18	*	4
NEW LOCATIONS FOR 2023 (NOT GRAPHED)											
Bear Point Trail	North of Peters Creek Trail	*	*	*	*	*	*	*	*	*	256

* No data was collected for this time period

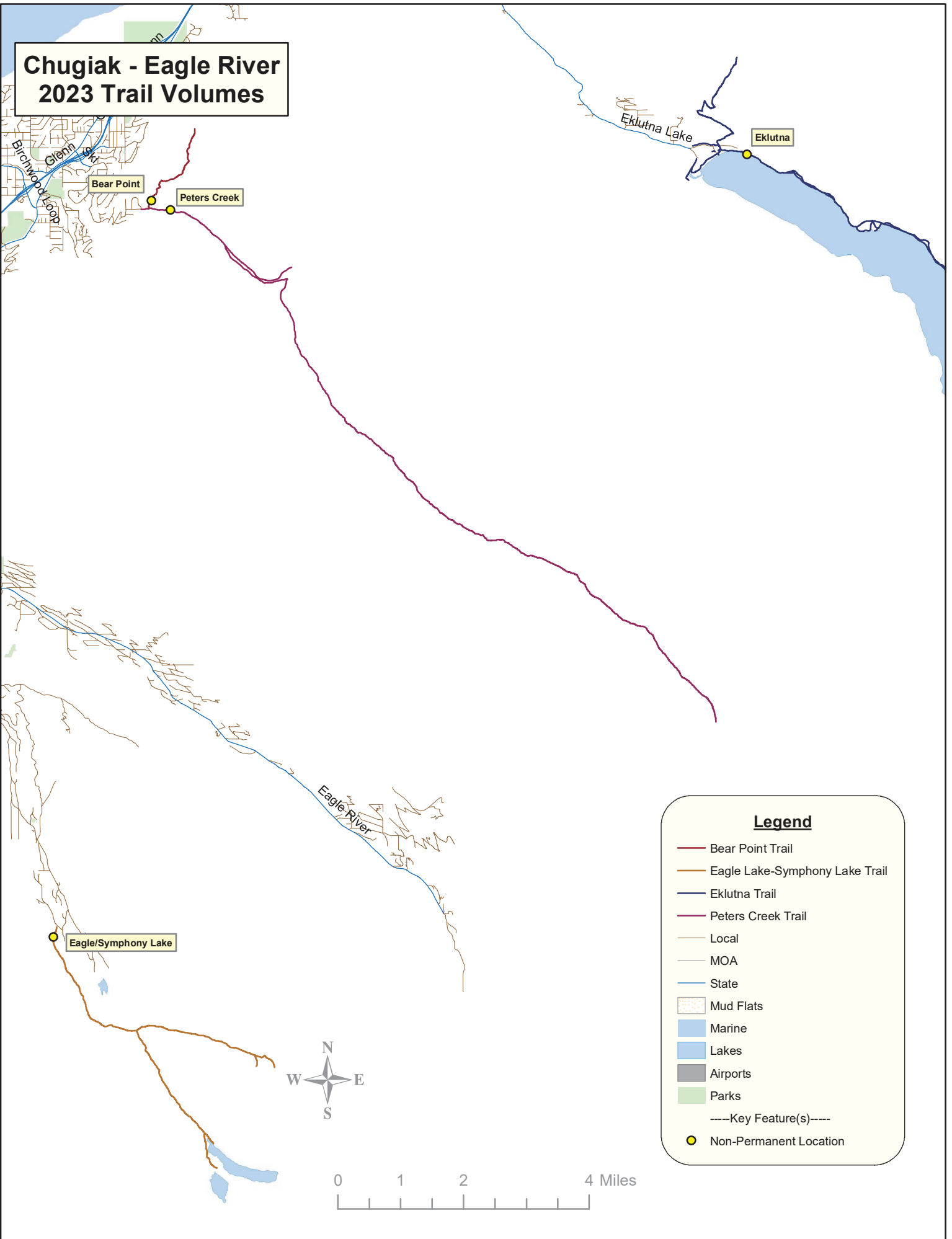
Volumes represent field collected data



Anchorage Bowl 2023 Trail Volumes



Chugiak - Eagle River 2023 Trail Volumes

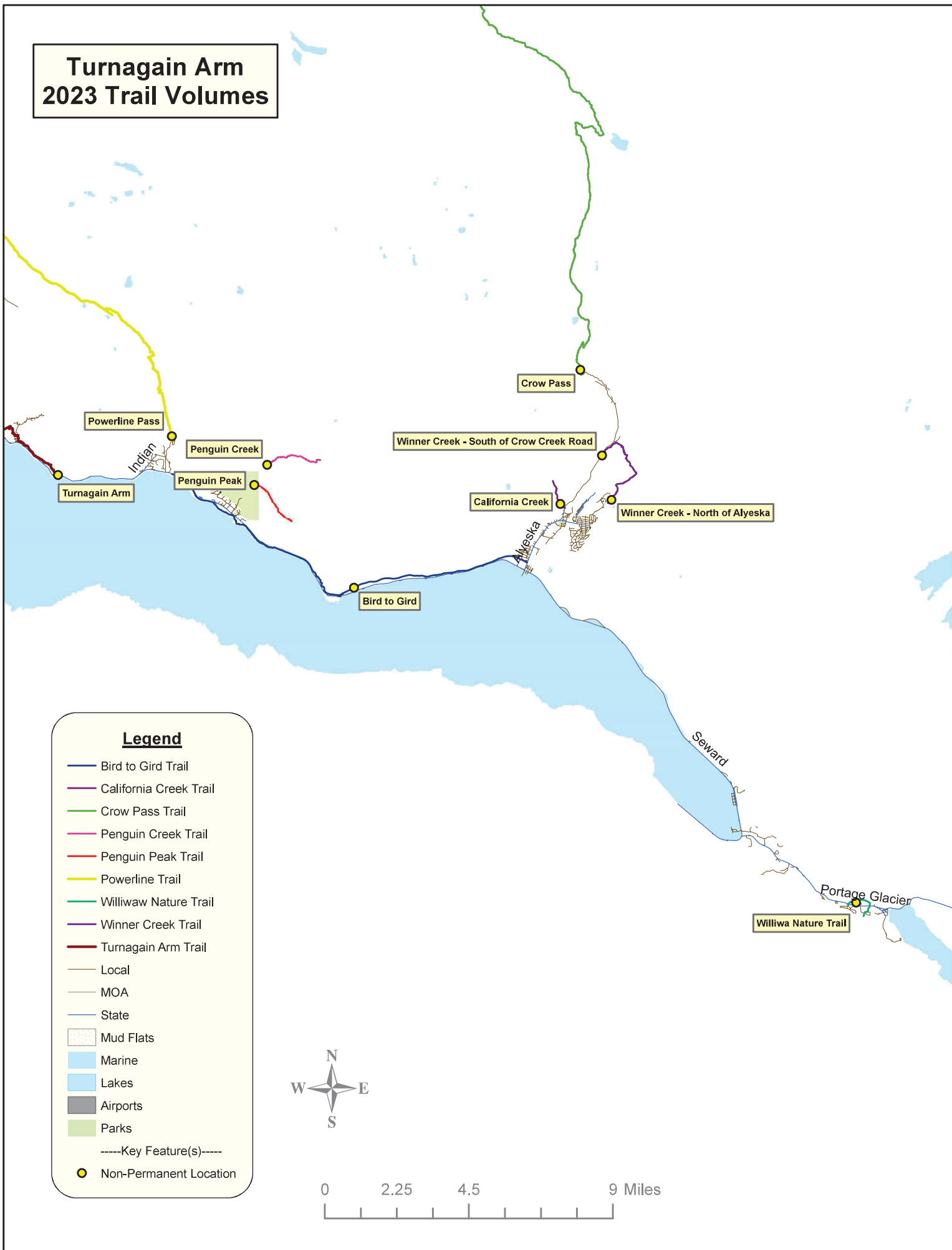


Legend

- Bear Point Trail
- Eagle Lake-Symphony Lake Trail
- Eklutna Trail
- Peters Creek Trail
- Local
- MOA
- State
- Mud Flats
- Marine
- Lakes
- Airports
- Parks
- Key Feature(s)
- Non-Permanent Location



Turnagain Arm 2023 Trail Volumes



Legend

- Bird to Gird Trail
- California Creek Trail
- Crow Pass Trail
- Penguin Creek Trail
- Penguin Peak Trail
- Powerline Trail
- Williwaw Nature Trail
- Winner Creek Trail
- Turnagain Arm Trail
- Local
- MOA
- State
- Mud Flats
- Marine
- Lakes
- Airports
- Parks
- Key Feature(s)----
- Non-Permanent Location

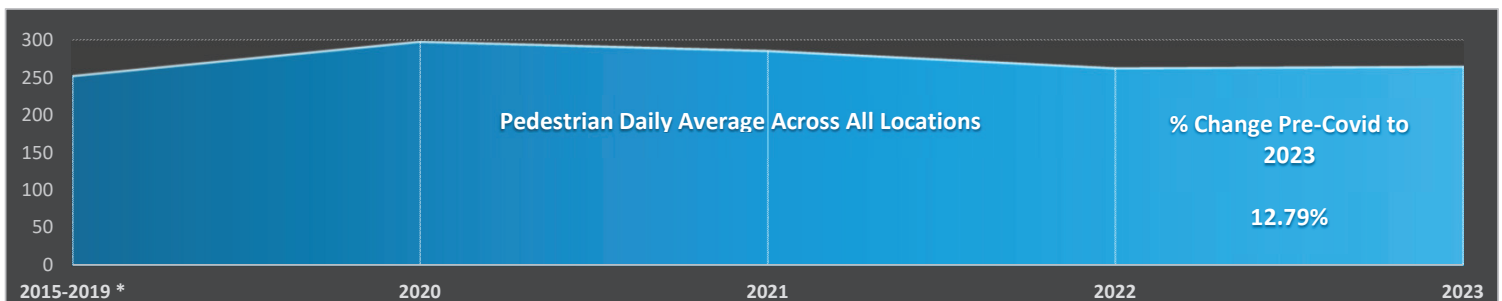
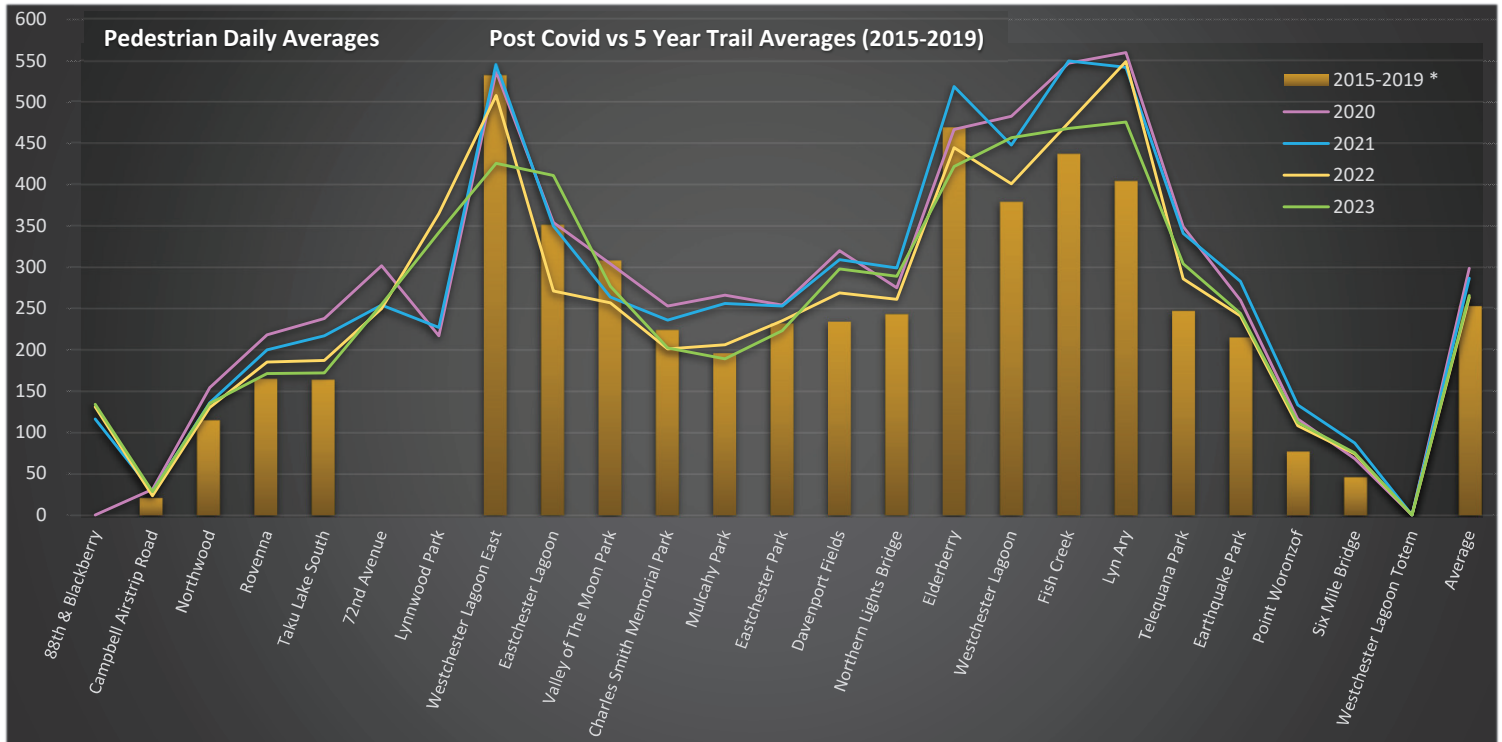


2023 PEDESTRIAN TRAIL VOLUMES OVER TIME (PERMANENT LOCATIONS)

Locations		Average Annual Daily Pedestrian Traffic					
System	Site	2015-2019 *	2020	2021	2022	2023	% Change Pre-Covid to 2023
88th & Blackberry	88th & Blackberry	**	**	116	131	134	---
Campbell Airstrip Road	Campbell Airstrip Road	21	31	28	23	28	33
Campbell Creek	Northwood	115	154	136	130	135	17
Campbell Creek	Rovenna	165	218	200	185	171	4
Campbell Creek	Taku Lake South	164	238	217	187	172	5
Campbell Creek	72nd Avenue	**	302	254	250	255	---
Campbell Creek	Lynnwood Park	**	217	227	365	342	---
Chester Creek	Westchester Lagoon East	532	537	546	508	426	-20
Chester Creek	Eastchester Lagoon	351	354	350	271	411	17
Chester Creek	Valley of The Moon Park	308	304	264	257	277	-10
Chester Creek	Charles Smith Memorial Park	224	253	236	201	202	-10
Chester Creek	Mulcahy Park	196	266	256	206	189	-4
Chester Creek	Eastchester Park	232	254	253	235	223	-4
Chester Creek	Davenport Fields	234	320	309	269	298	27
Chester Creek	Northern Lights Bridge	243	275	299	261	289	19
Coastal	Elderberry	469	467	519	445	422	-10
Coastal	Westchester Lagoon	379	483	448	401	457	21
Coastal	Fish Creek	437	547	550	475	468	7
Coastal	Lyn Ary	404	560	542	549	476	18
Coastal	Telequana Park	247	349	341	286	304	23
Coastal	Earthquake Park	215	260	283	241	244	13
Coastal	Point Woronzof	77	116	133	108	112	45
Coastal	Six Mile Bridge	46	68	87	74	75	63
Westchester Lagoon	Westchester Lagoon Totem	---	---	---	---	---	---
All	Average	253	299	287	263	266	12.79

* Range only included years that had a full annual volume

** Sites without enough full years of data

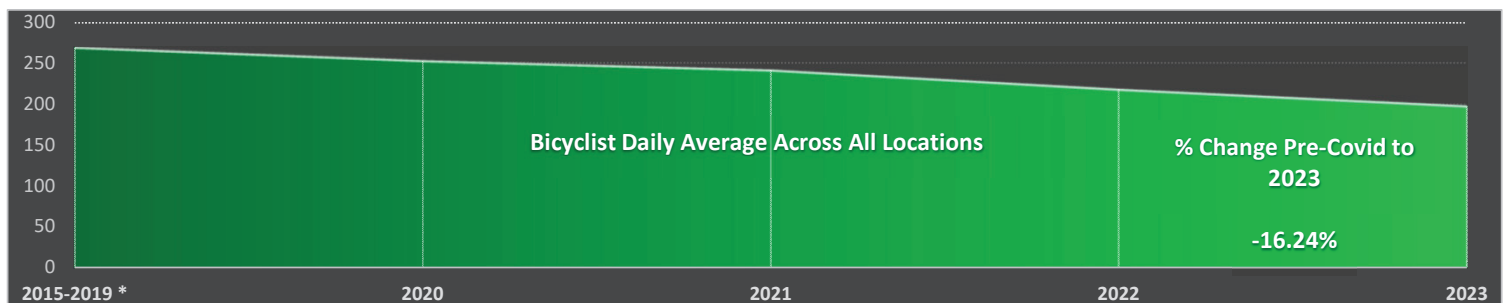
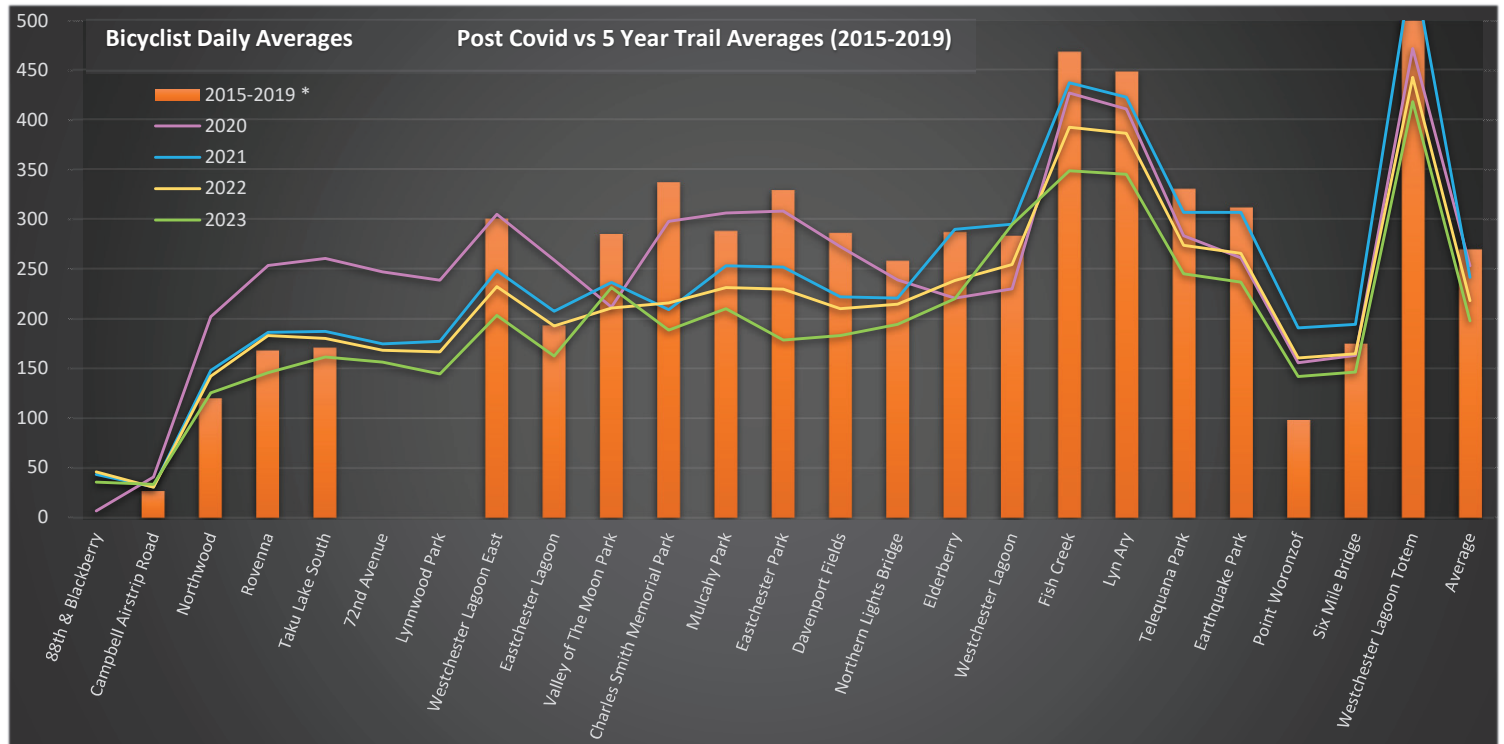


2023 BICYCLE TRAIL VOLUMES OVER TIME (PERMANENT LOCATIONS)

Locations		Average Annual Daily Bicycle Traffic					
System	Site	2015-2019 *	2020	2021	2022	2023	% Change Pre-Covid to 2023
88th & Blackberry	88th & Blackberry	**	6	43	46	36	---
Campbell Airstrip Road	Campbell Airstrip Road	27	41	31	30	33	22.75
Campbell Creek	Northwood	120	202	148	142	125	4.40
Campbell Creek	Rovenna	168	254	186	183	146	-13.27
Campbell Creek	Taku Lake South	171	261	187	180	162	-5.50
Campbell Creek	72nd Avenue	**	247	175	168	156	---
Campbell Creek	Lynnwood Park	**	239	177	167	144	---
Chester Creek	Westchester Lagoon East	300	305	248	232	203	-32.30
Chester Creek	Eastchester Lagoon	193	259	208	193	163	-15.85
Chester Creek	Valley of The Moon Park	285	212	236	211	231	-18.83
Chester Creek	Charles Smith Memorial Park	337	298	209	216	189	-44.01
Chester Creek	Mulcahy Park	288	306	253	232	210	-26.98
Chester Creek	Eastchester Park	329	308	252	230	179	-45.72
Chester Creek	Davenport Fields	286	273	222	210	183	-36.00
Chester Creek	Northern Lights Bridge	258	239	221	215	195	-24.60
Coastal	Elderberry	287	221	290	239	220	-23.33
Coastal	Westchester Lagoon	283	230	295	255	295	4.18
Coastal	Fish Creek	468	427	438	393	349	-25.37
Coastal	Lyn Ary	448	411	423	387	346	-22.84
Coastal	Telequana Park	330	284	307	274	245	-25.67
Coastal	Earthquake Park	312	261	307	266	237	-23.93
Coastal	Point Woronzof	98	156	191	161	142	44.36
Coastal	Six Mile Bridge	175	163	194	165	146	-16.37
Westchester Lagoon	Westchester Lagoon Totem	499	472	558	443	419	-16.06
All	Average	270	253	242	218	198	-16.24

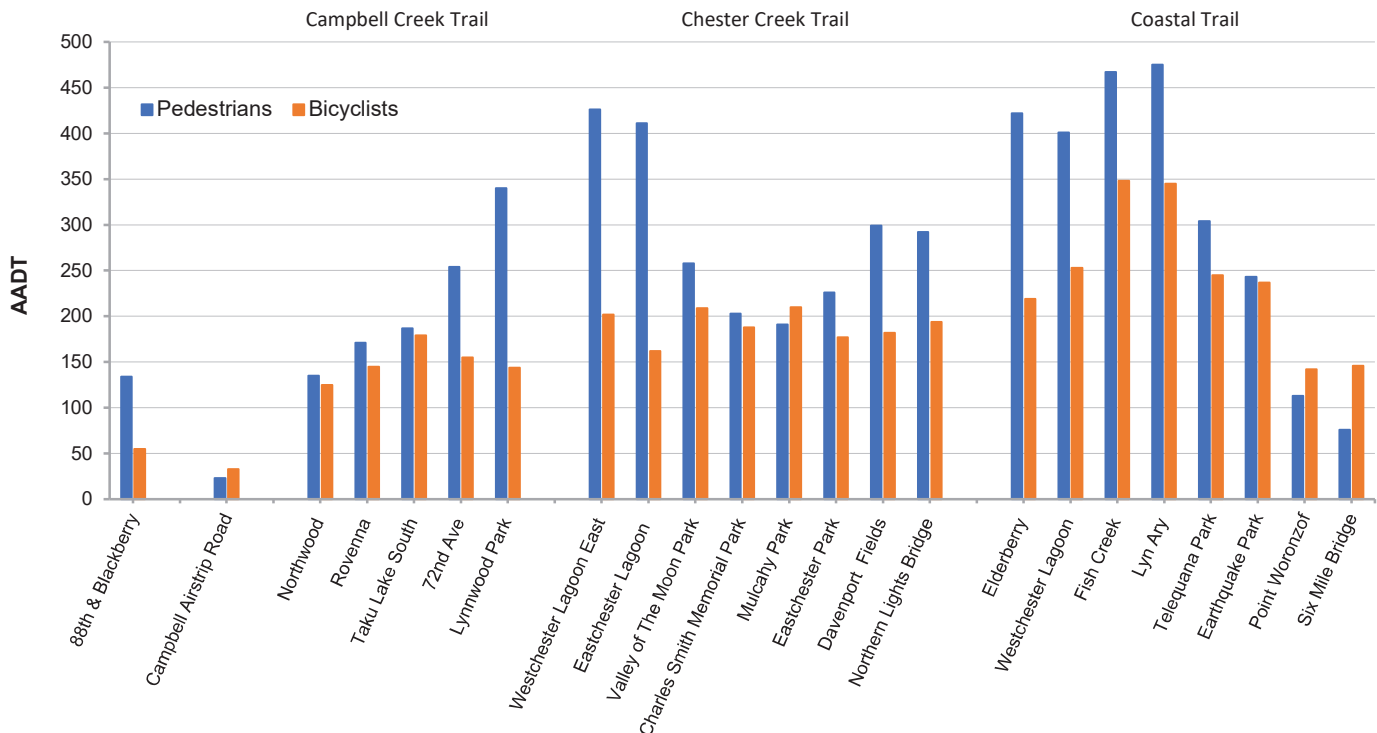
* Range only included years that had a full annual volume

** Sites without enough full years of data



2023 MULTI-MODAL AADTS (PERMANENT LOCATIONS)

LOCATION		AADT	
		PEDESTRIANS	BICYCLISTS
88th & Blackberry		134	55
Campbell Airstrip Road		23	33
Campbell Creek Trail	Northwood	135	125
	Rovenna	171	145
	Taku Lake South	187	179
	72nd Ave	254	155
	Lynnwood Park	340	144
Chester Creek Trail	Westchester Lagoon East	426	202
	Eastchester Lagoon	411	162
	Valley of The Moon Park	258	209
	Charles Smith Memorial Park	203	188
	Mulcahy Park	191	210
	Eastchester Park	226	177
	Davenport Fields	299	182
	Northern Lights Bridge	292	194
Coastal Trail	Elderberry	422	219
	Westchester Lagoon	401	253
	Fish Creek	467	348
	Lyn Ary	475	345
	Telequana Park	304	245
	Earthquake Park	243	237
	Point Woronzof	113	142
	Six Mile Bridge	76	146



Anchorage Bowl 2023 Multi-Modal 88th Sidewalk Volumes

Legend

- Local
- MOA
- State
- Mud Flats
- Marine
- Lakes
- Airports
- Parks
- Key Feature(s)
- Permanent Location

Jewel Lake

88th Ave Sidewalk

0 0.0425 0.085 0.17 Miles



Anchorage Bowl 2023 Multi-Modal Campbell Airstrip Pathway Volumes

Legend

- Campbell Airstrip Pathway
- Local
- MOA
- State
- Mud Flats
- Marine
- Lakes
- Airports
- Parks
- Key Feature(s)
- Permanent Location

Tudor

Unnamed

Campbell Airstrip Pathway

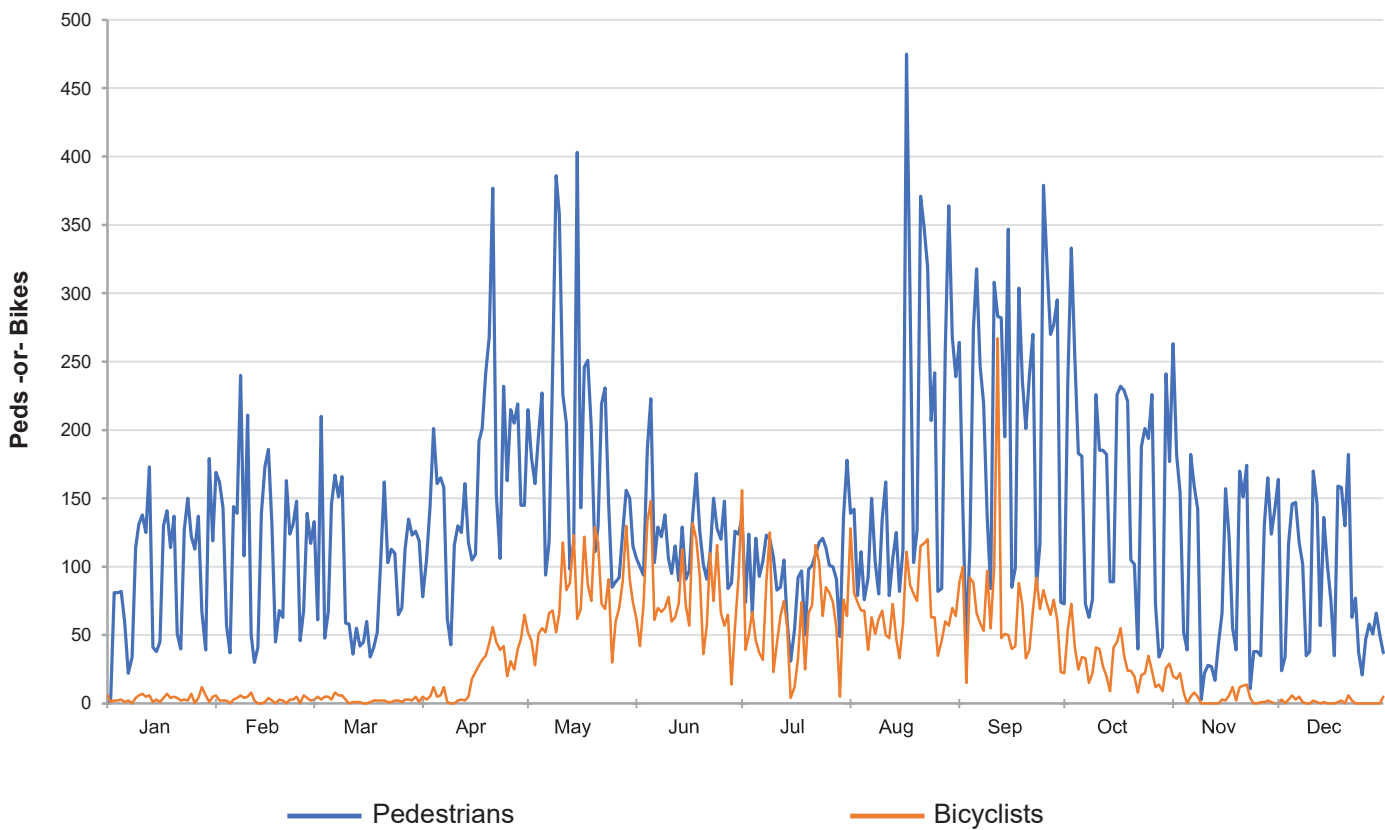
0 0.1 0.2 0.4 Miles



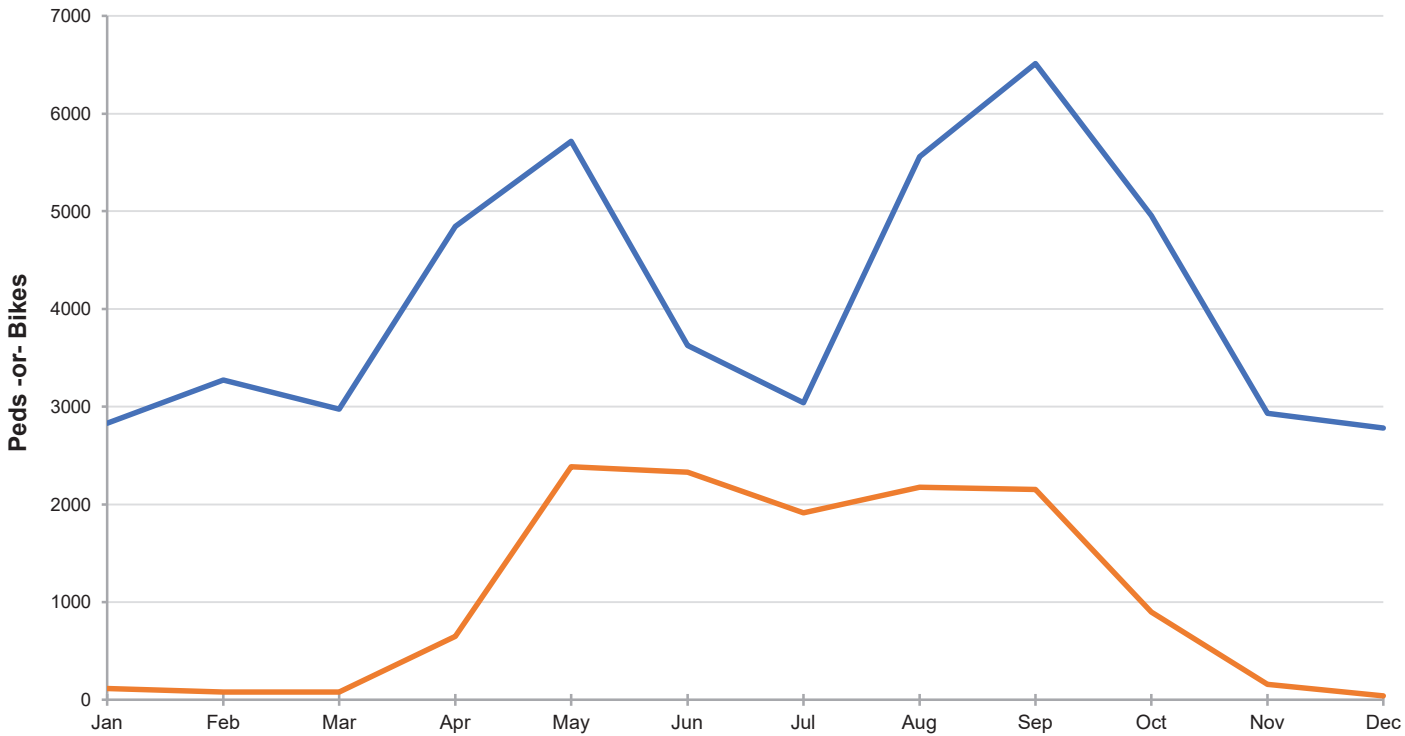
2023 MULTI-MODAL VOLUMES

88TH & BLACKBERRY

TOTAL DAILY (VOL / DAY)



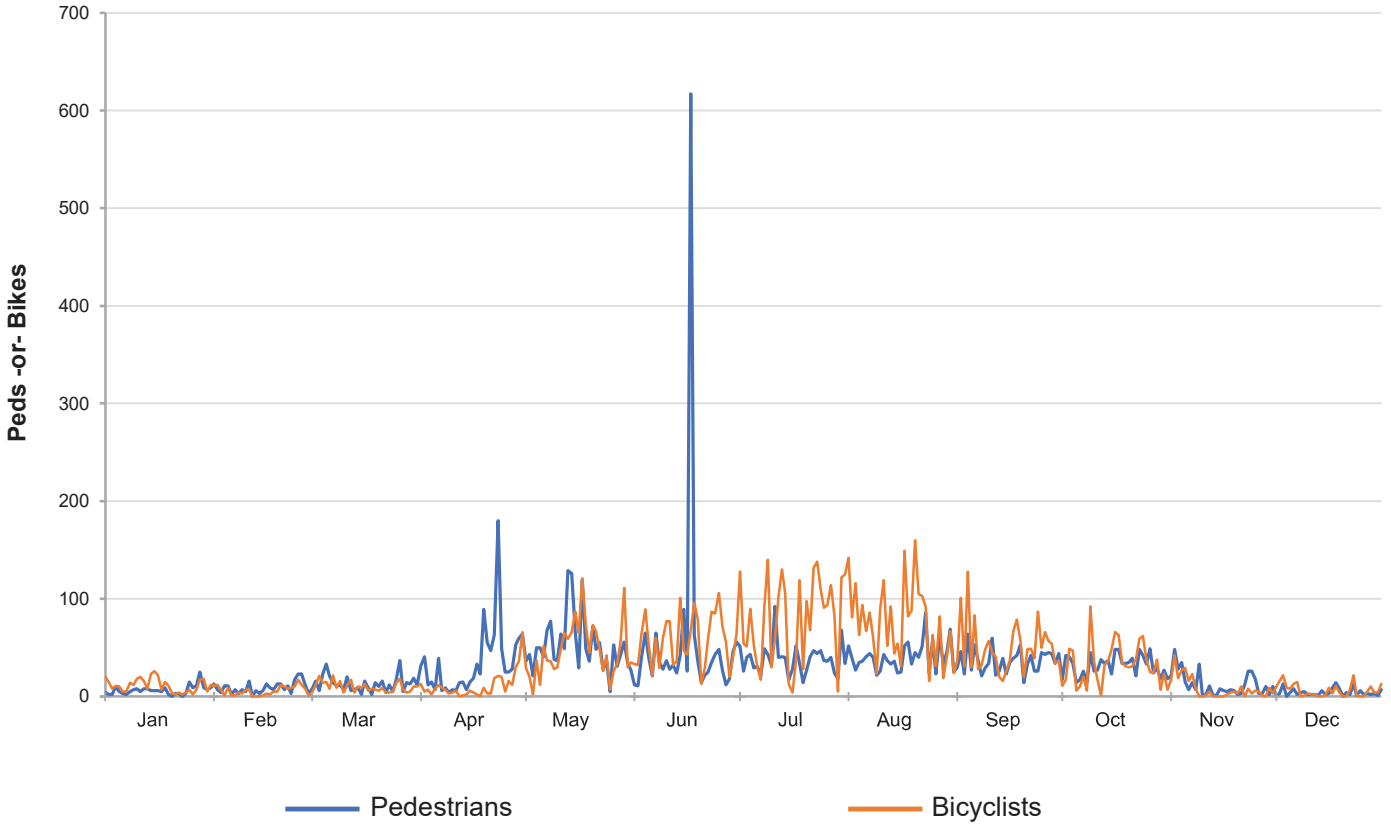
TOTAL MONTHLY (VOL / MONTH)



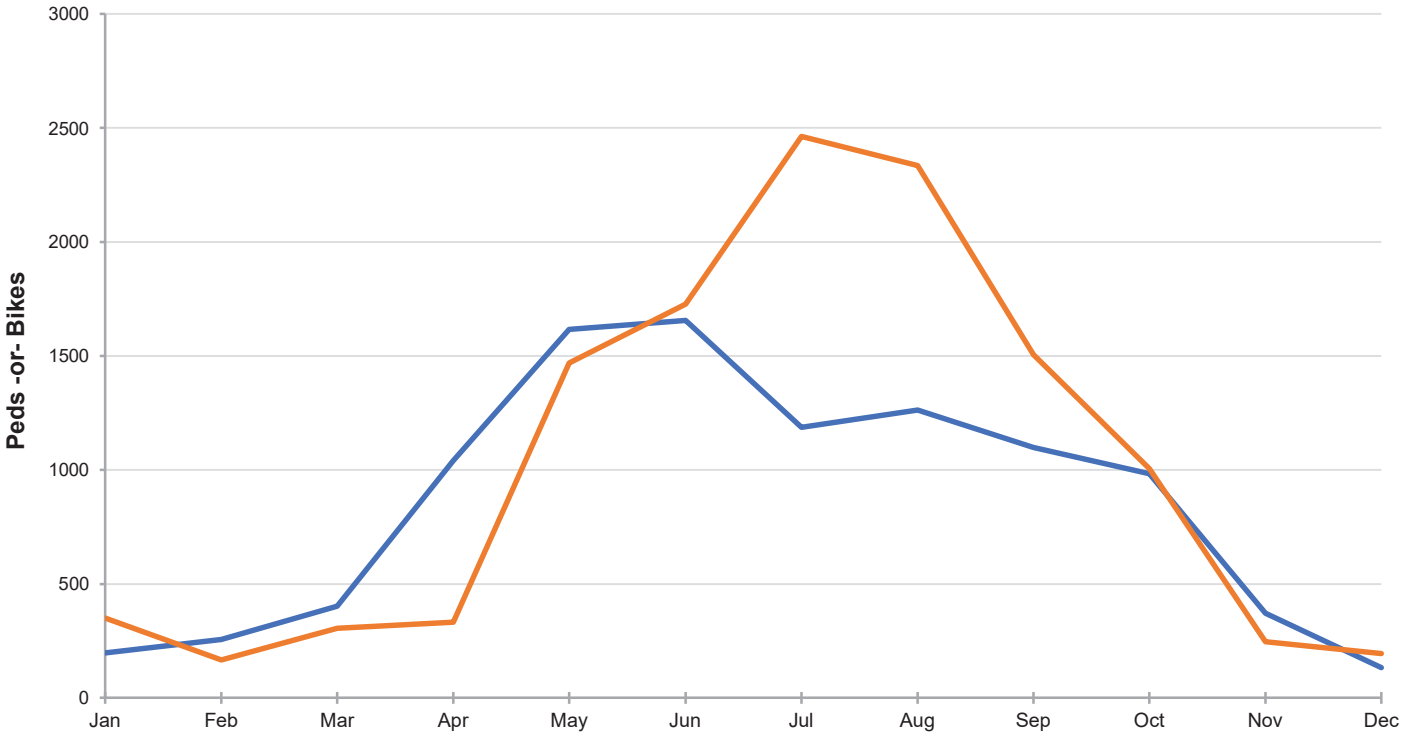
2023 MULTI-MODAL VOLUMES

CAMPBELL AIRSTRIP ROAD

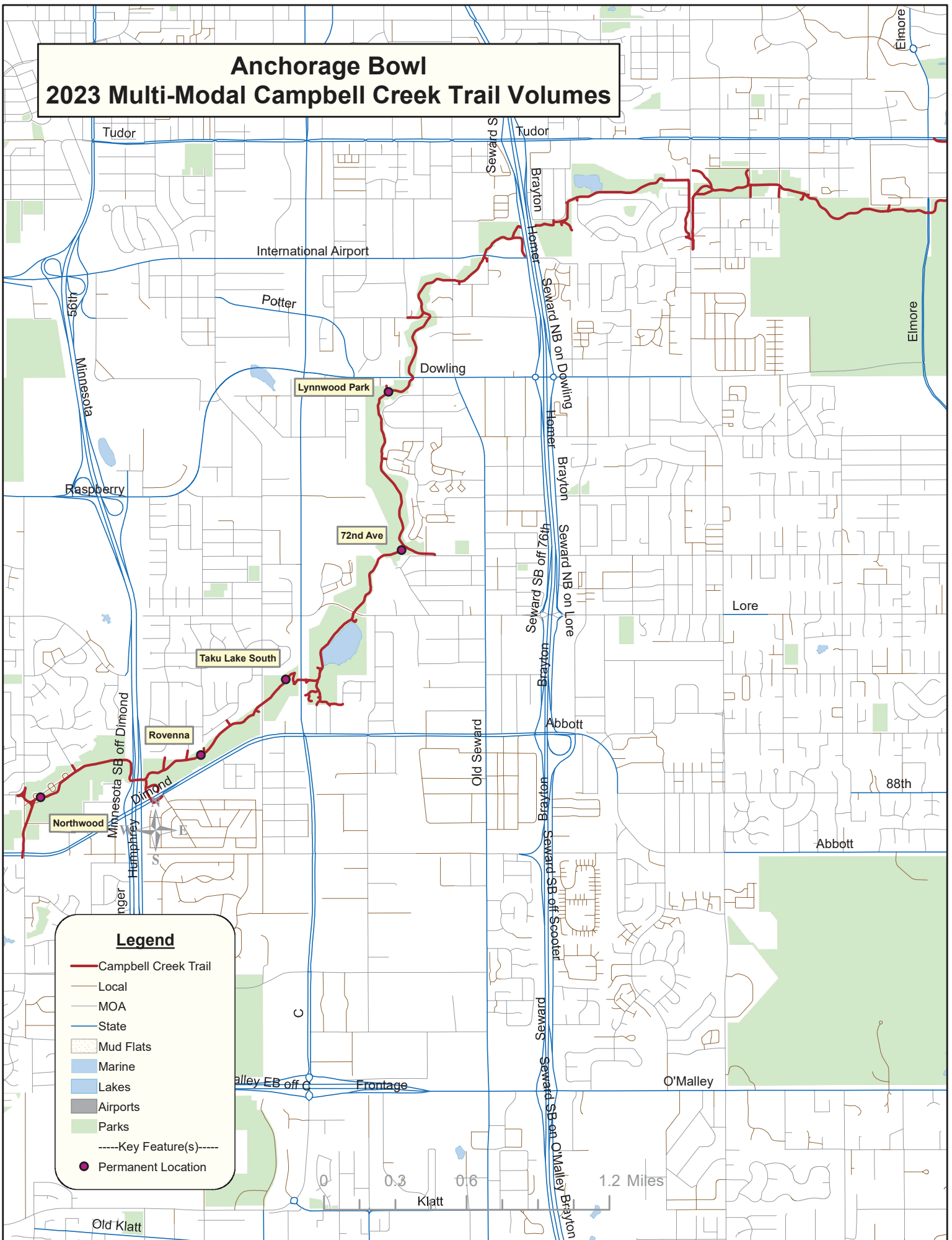
TOTAL DAILY (VOL / DAY)



TOTAL MONTHLY (VOL / MONTH)



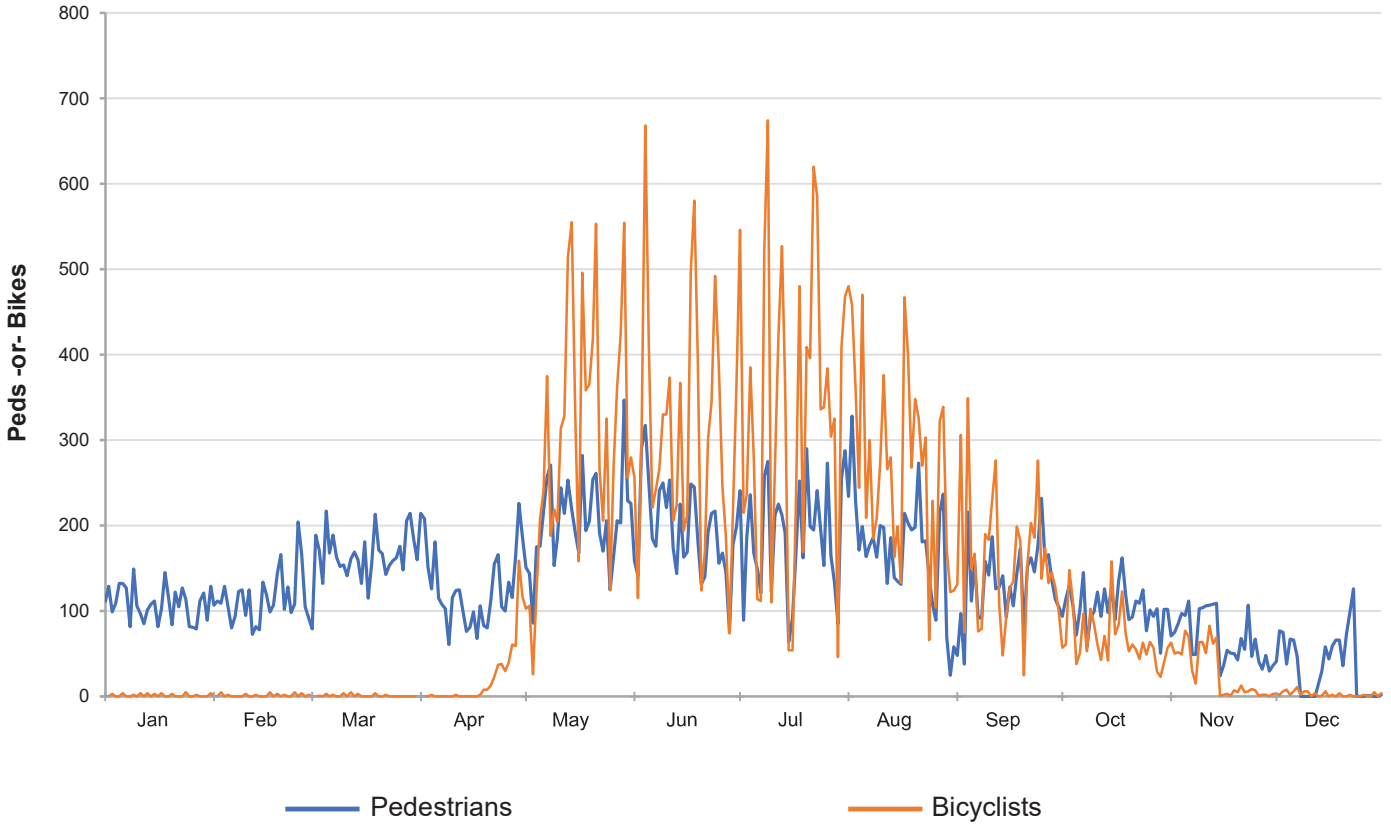
Anchorage Bowl 2023 Multi-Modal Campbell Creek Trail Volumes



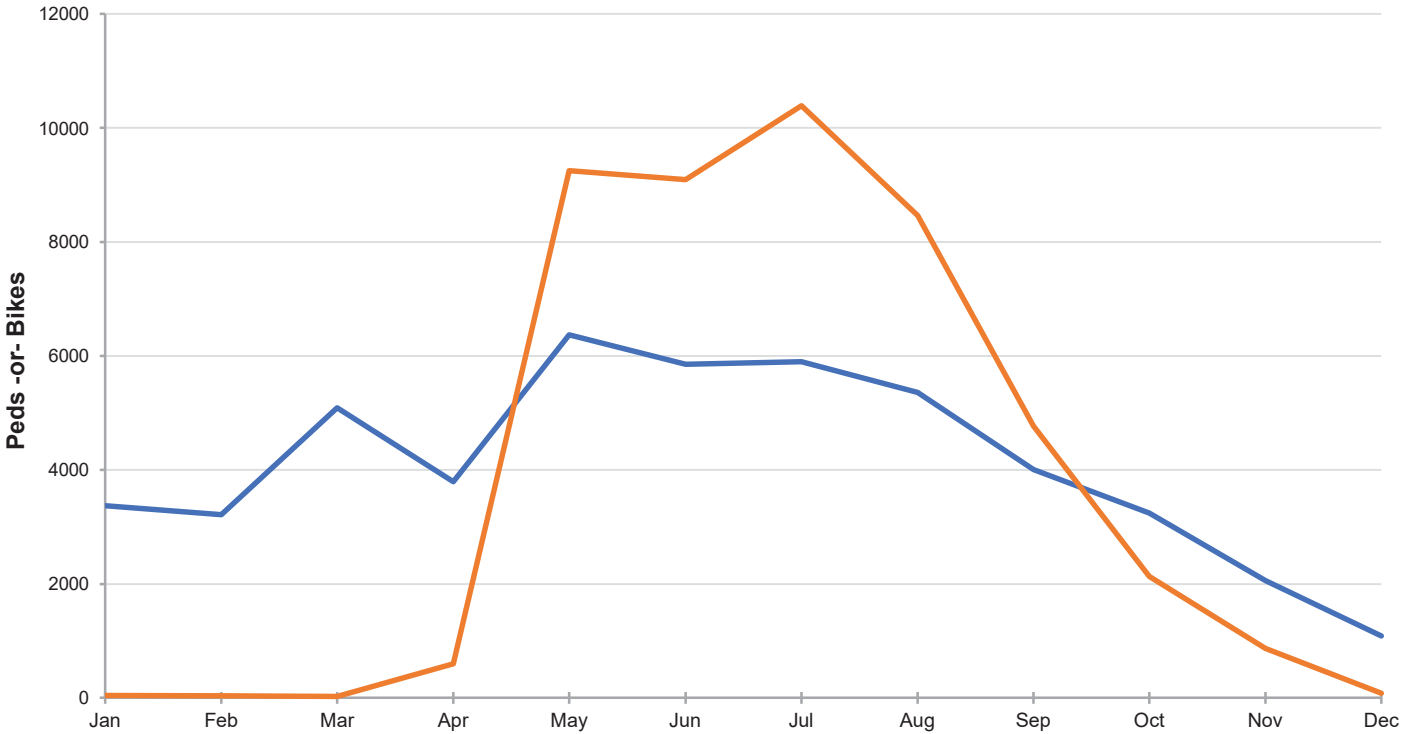
2023 MULTI-MODAL VOLUMES

CAMPBELL CREEK TRAIL - NORTHWOOD

TOTAL DAILY (VOL / DAY)



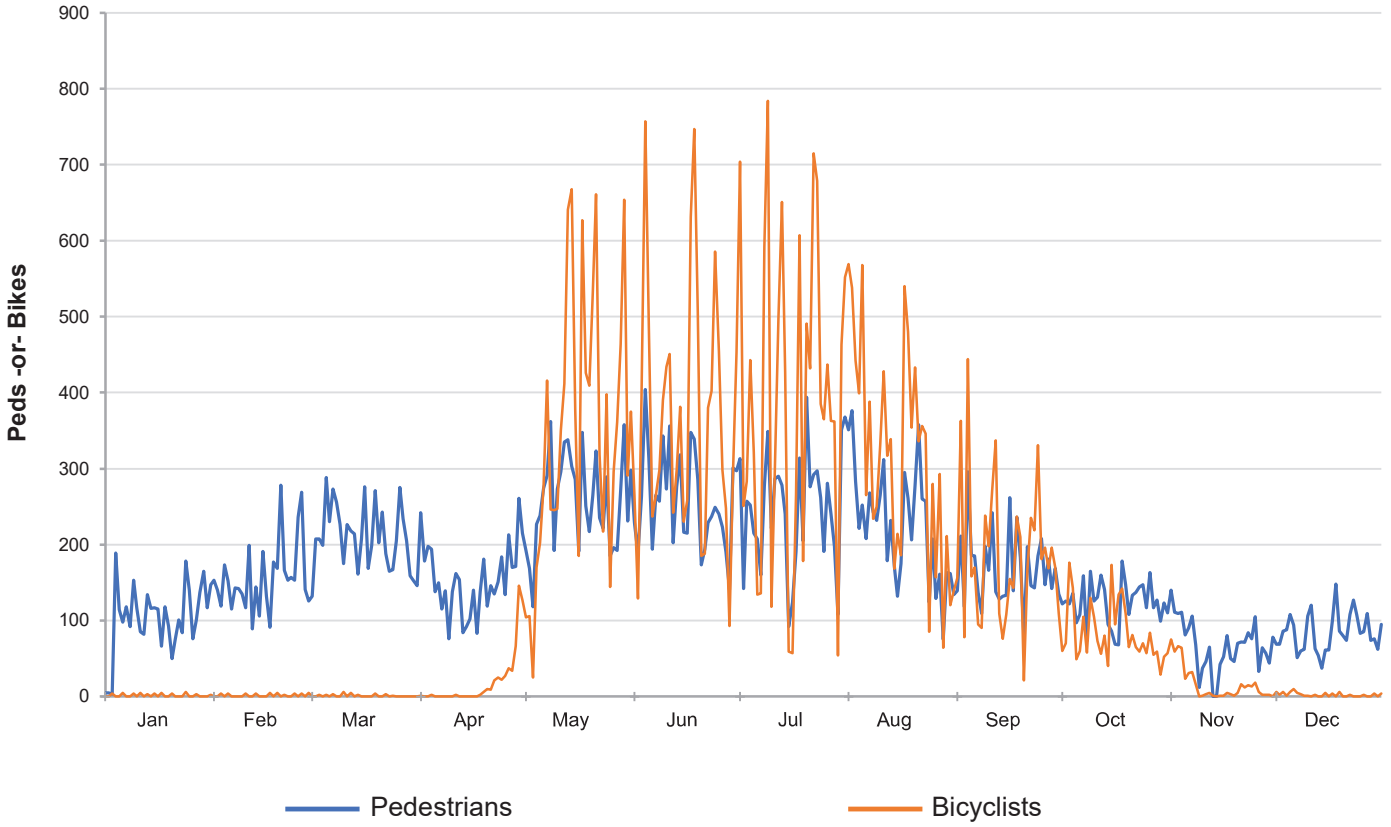
TOTAL MONTHLY (VOL / MONTH)



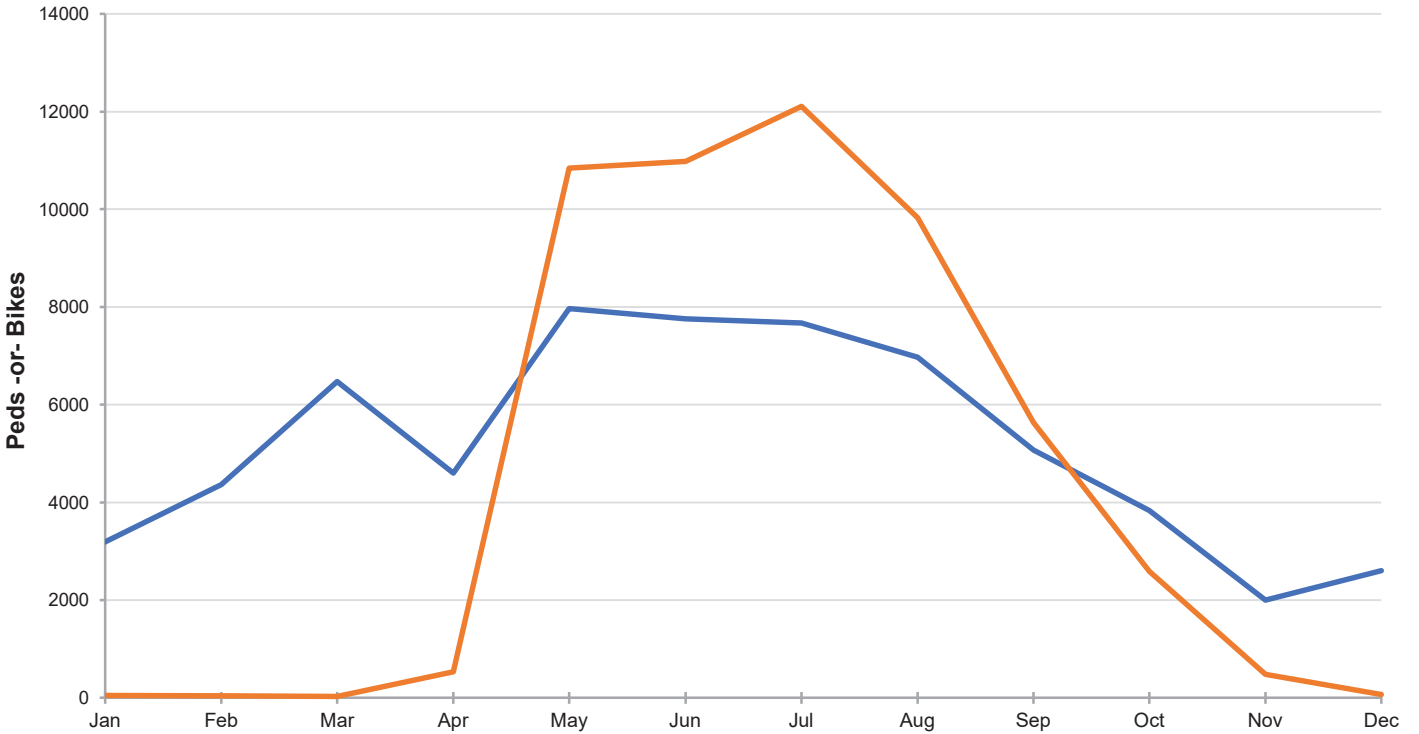
2023 MULTI-MODAL VOLUMES

CAMPBELL CREEK TRAIL - ROVENNA

TOTAL DAILY (VOL / DAY)



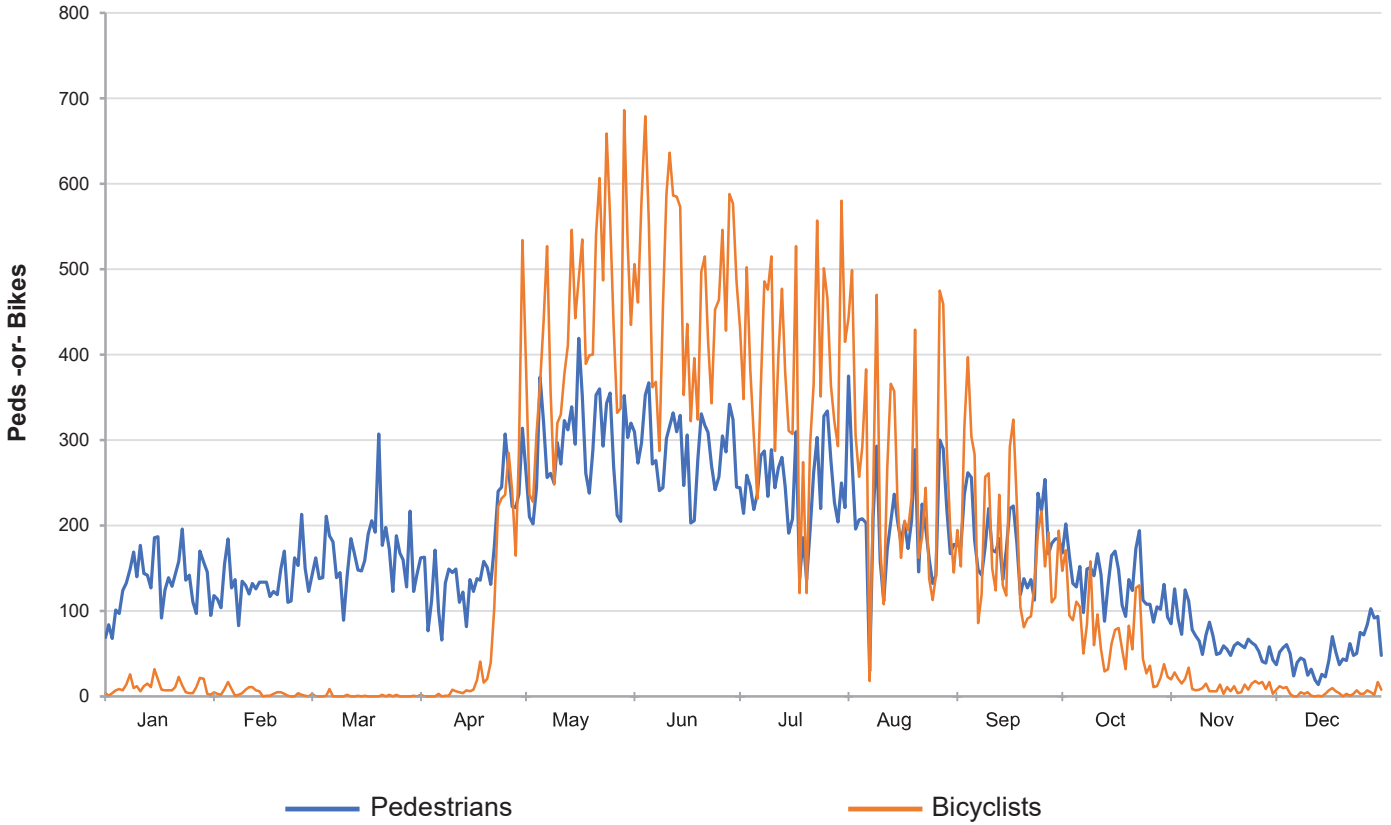
TOTAL MONTHLY (VOL / MONTH)



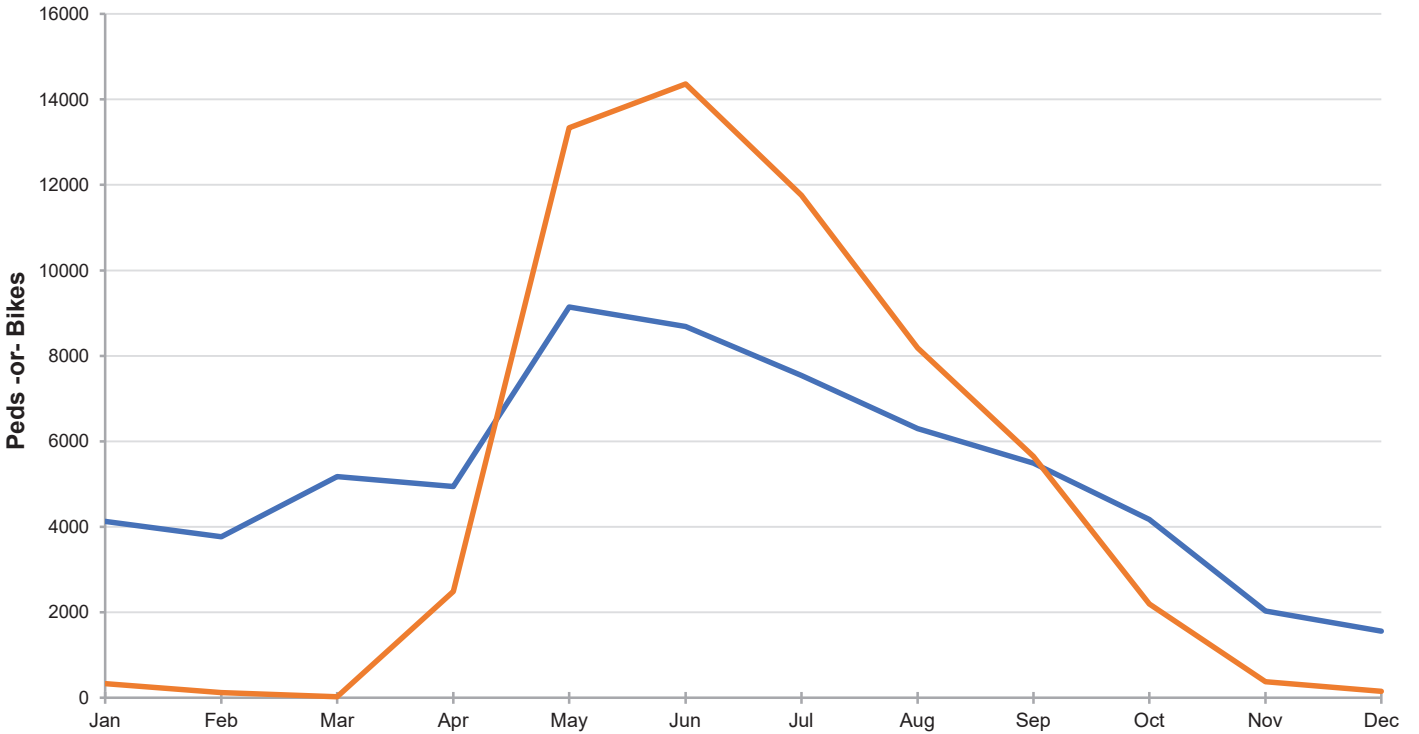
2023 MULTI-MODAL VOLUMES

CAMPBELL CREEK TRAIL - TAKU LAKE SOUTH

TOTAL DAILY (VOL / DAY)



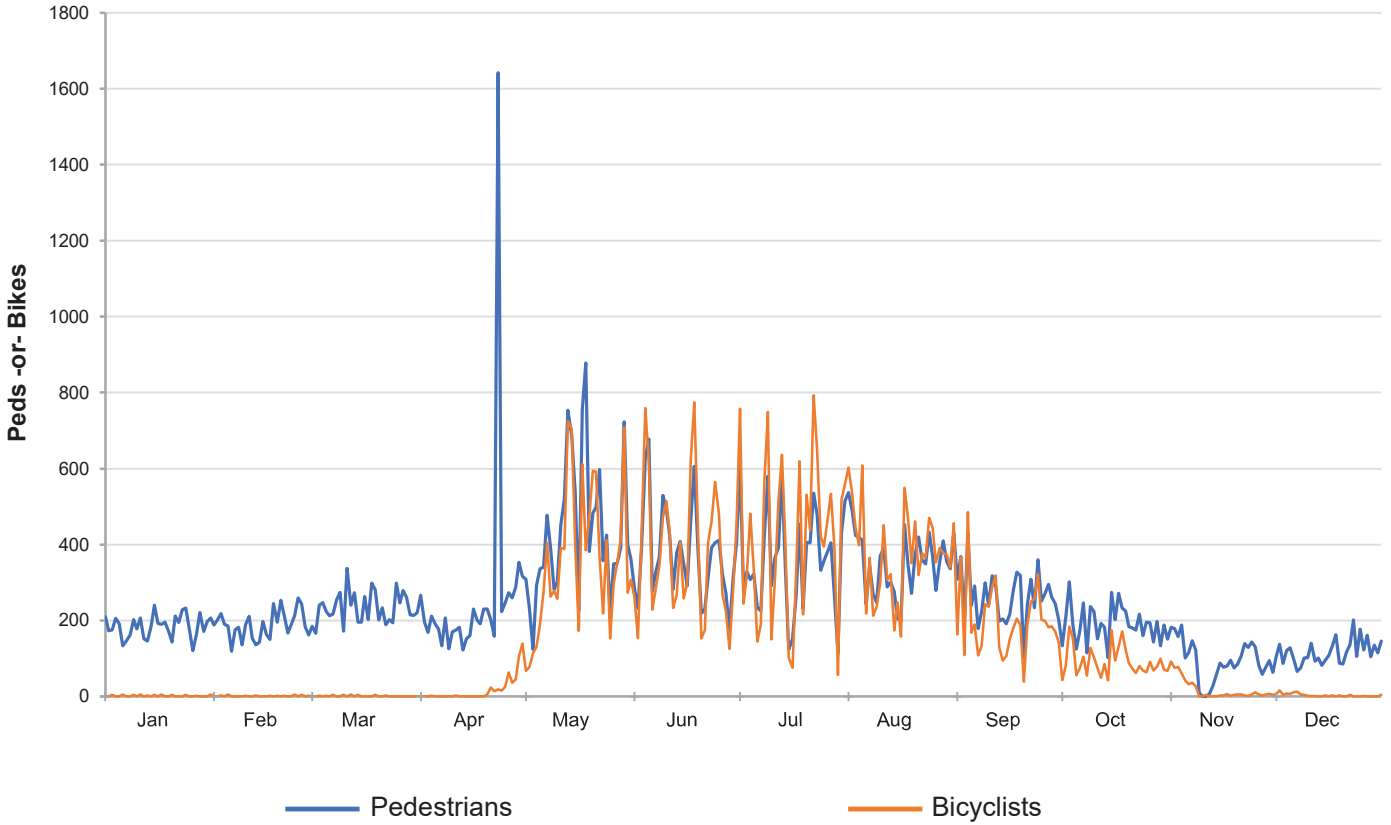
TOTAL MONTHLY (VOL / MONTH)



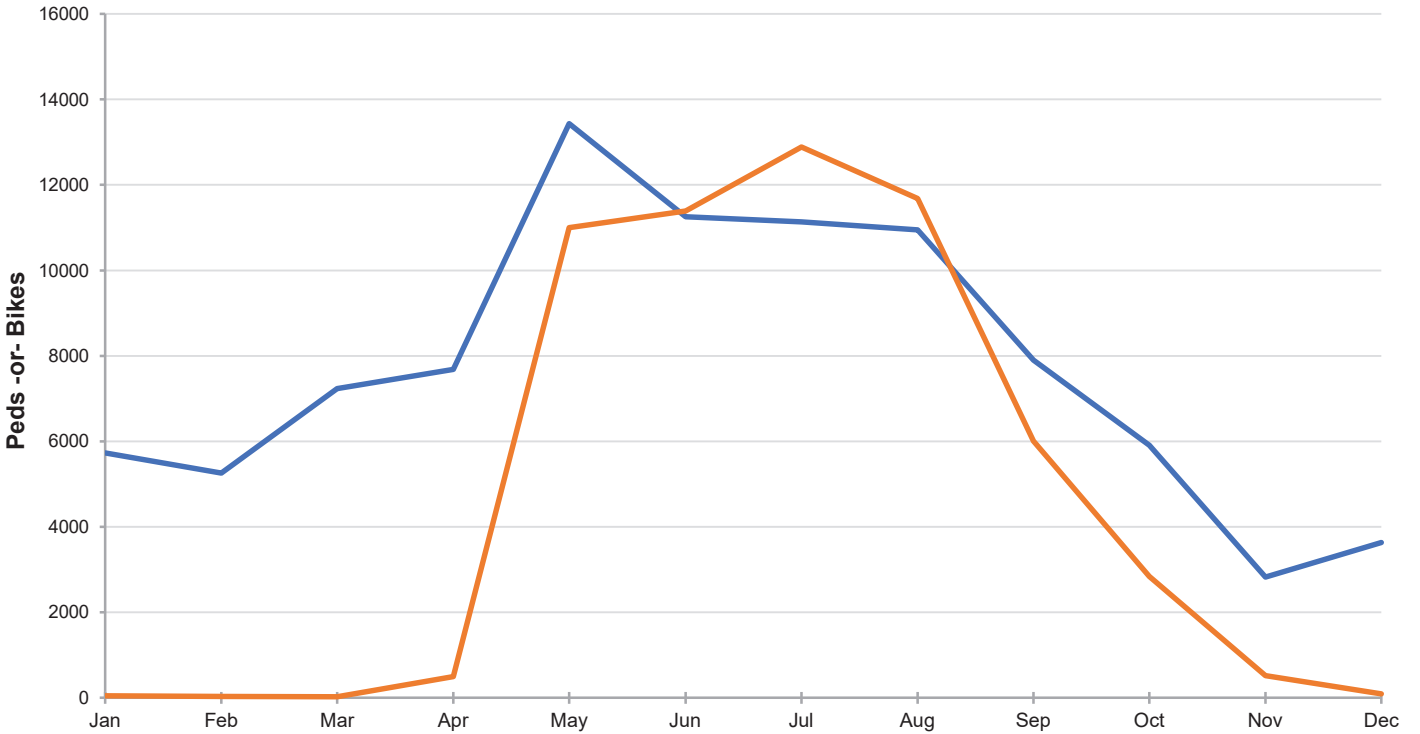
2023 MULTI-MODAL VOLUMES

CAMPBELL CREEK TRAIL - 72ND AVENUE

TOTAL DAILY (VOL / DAY)



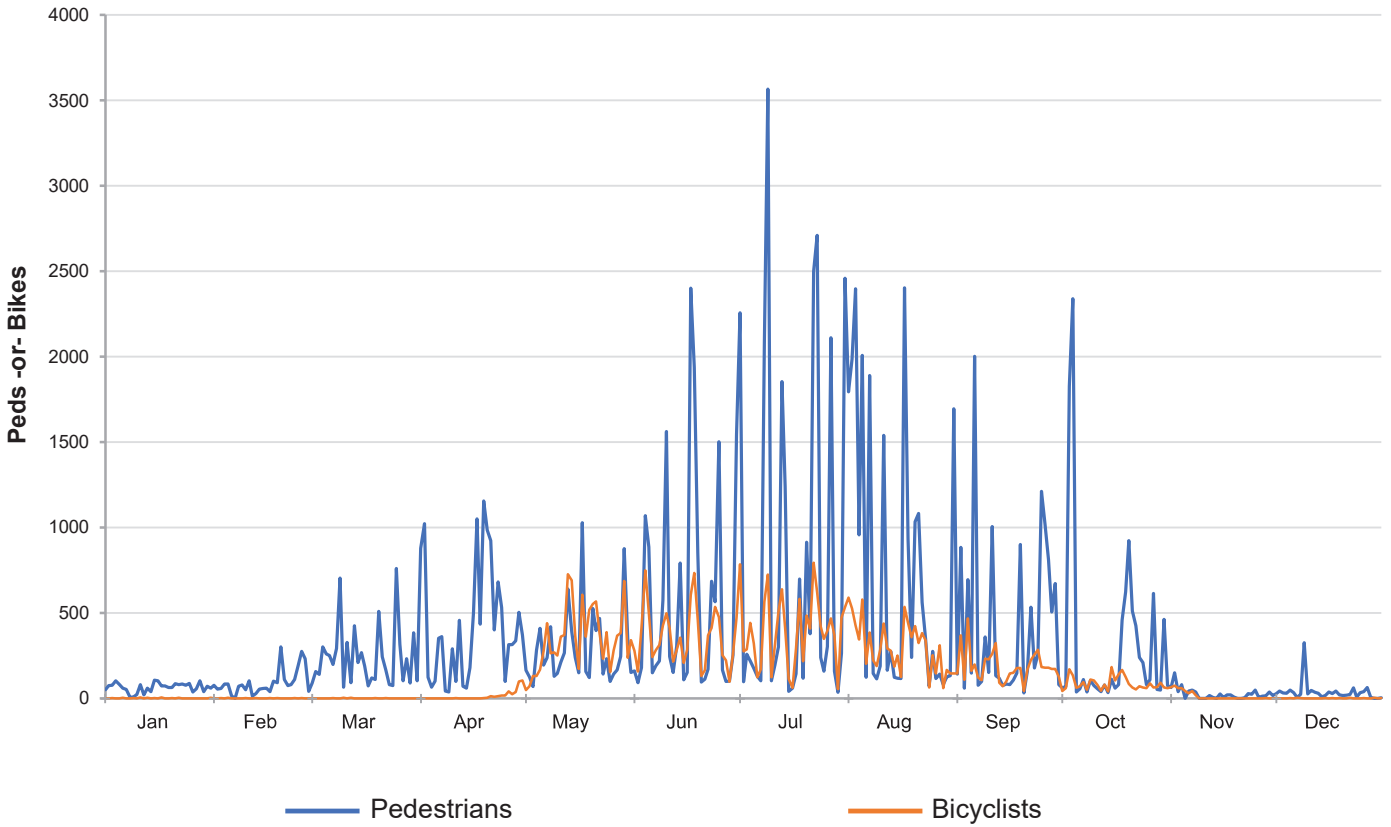
TOTAL MONTHLY (VOL / MONTH)



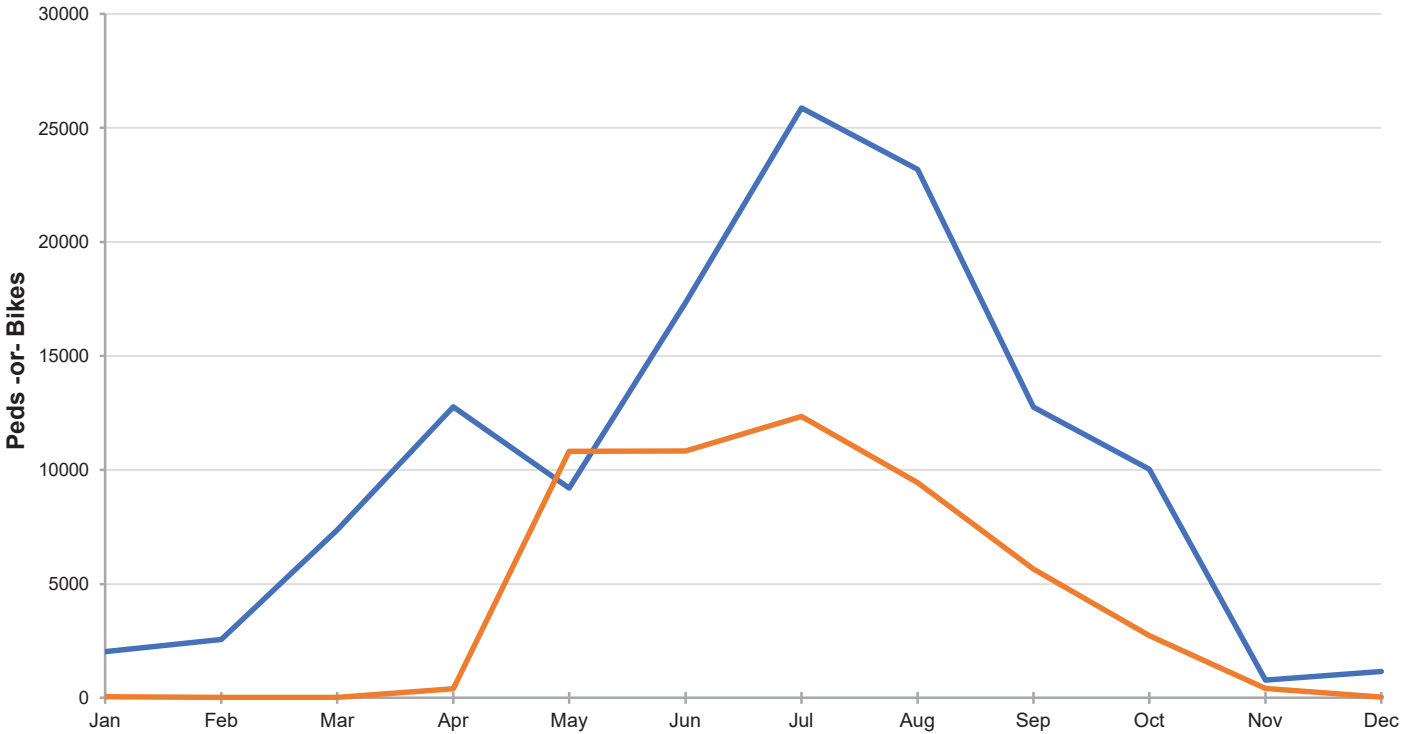
2023 MULTI-MODAL VOLUMES

CAMPBELL CREEK TRAIL - LYNNWOOD PARK

TOTAL DAILY (VOL / DAY)

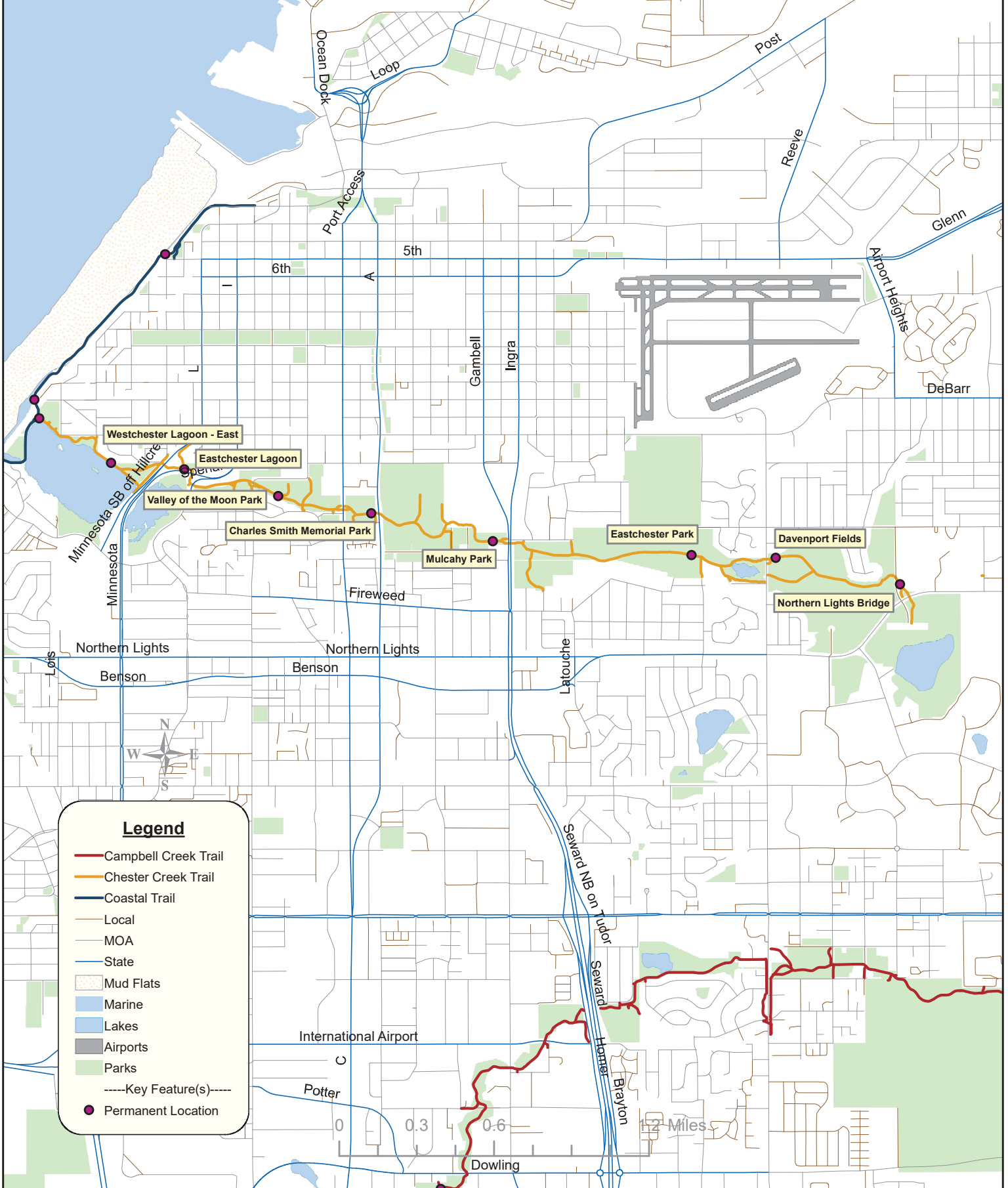


TOTAL MONTHLY (VOL / MONTH)



Anchorage Bowl

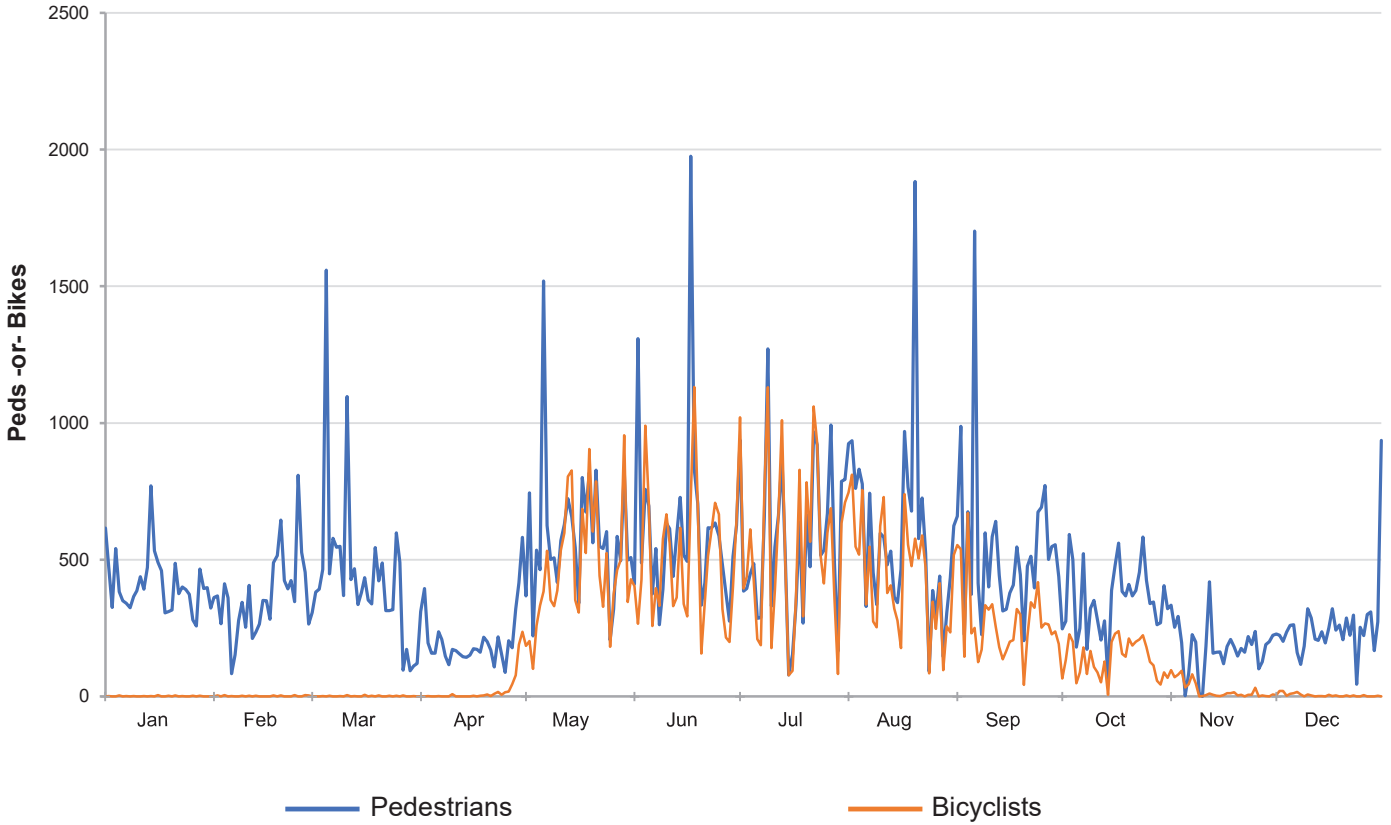
2023 Multi-Modal Chester Creek Trail Volumes



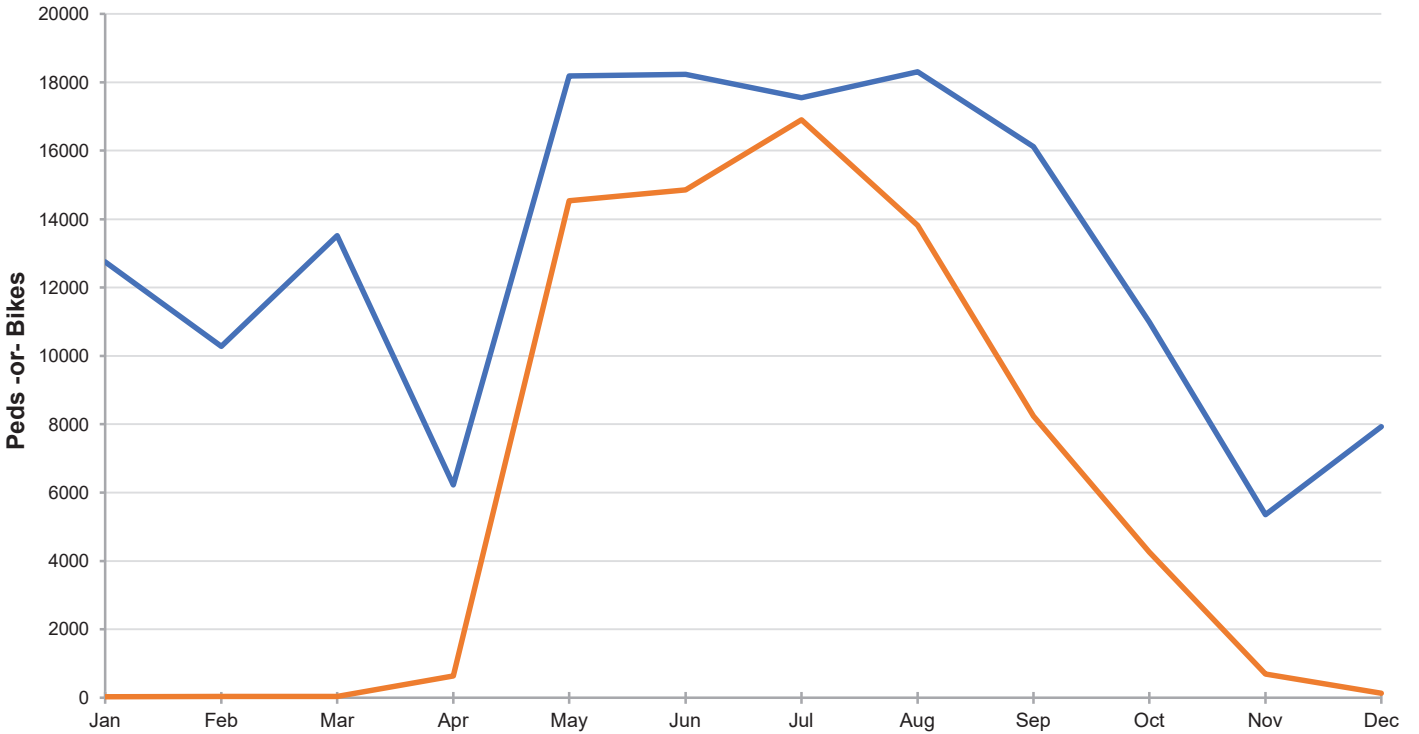
2023 MULTI-MODAL VOLUMES

CHESTER CREEK TRAIL - WESTCHESTER LAGOON EAST

TOTAL DAILY (VOL / DAY)



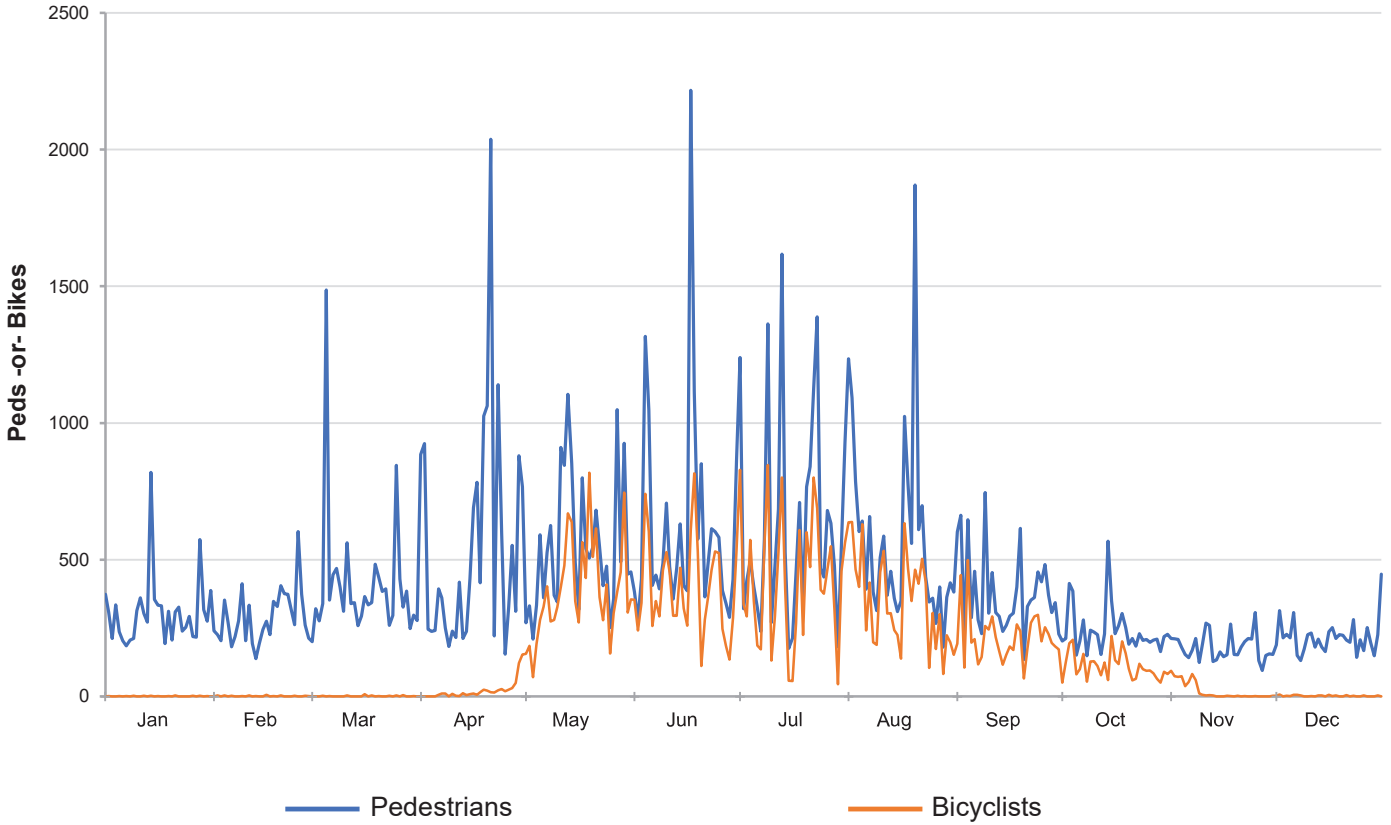
TOTAL MONTHLY (VOL / MONTH)



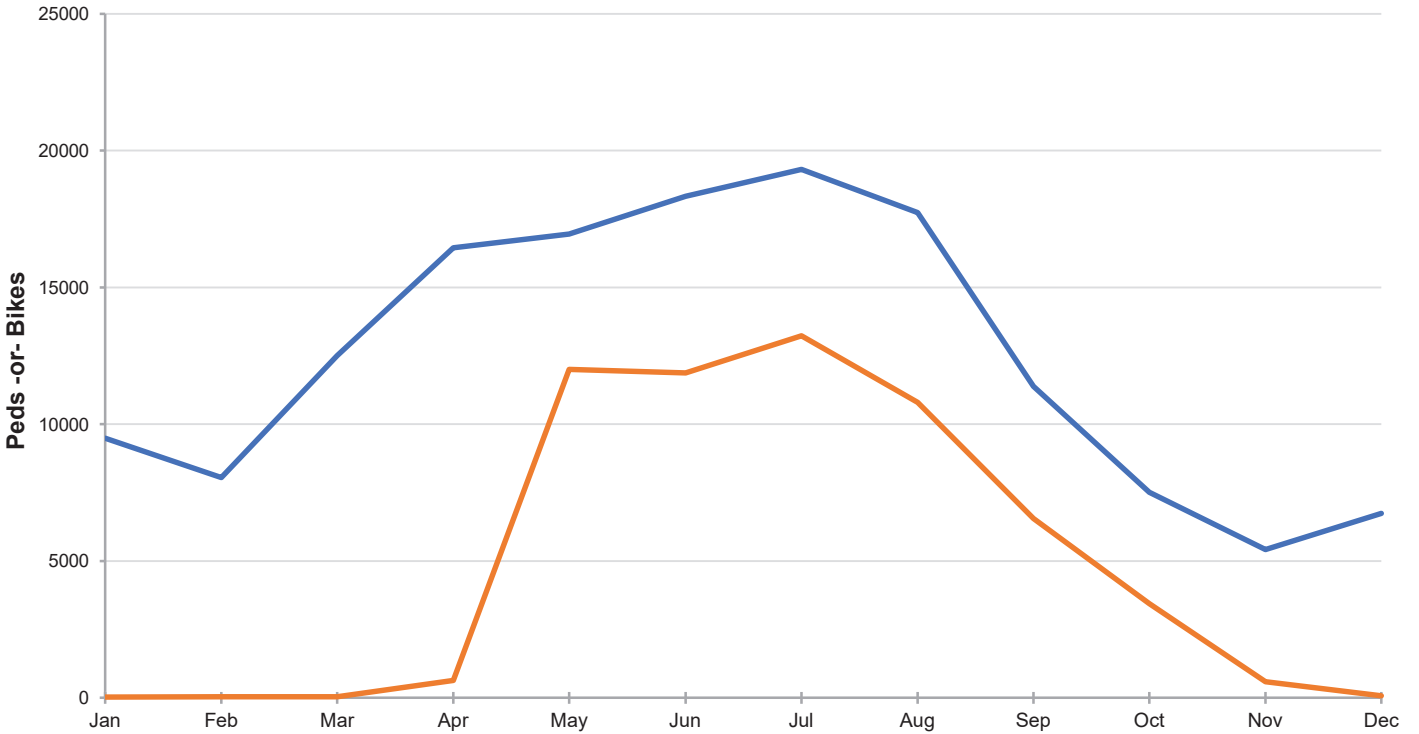
2023 MULTI-MODAL VOLUMES

CHESTER CREEK TRAIL - EASTCHESTER LAGOON

TOTAL DAILY (VOL / DAY)



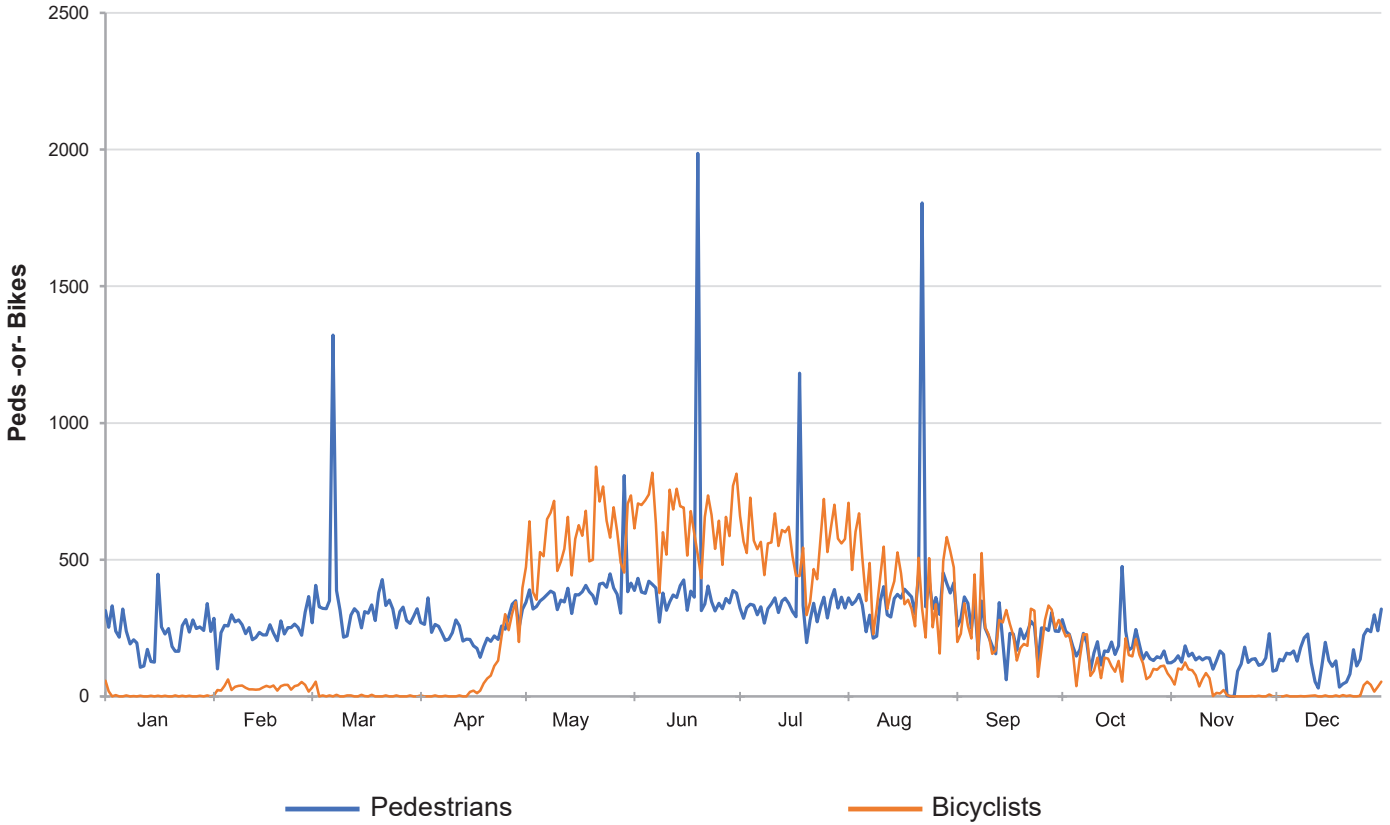
TOTAL MONTHLY (VOL / MONTH)



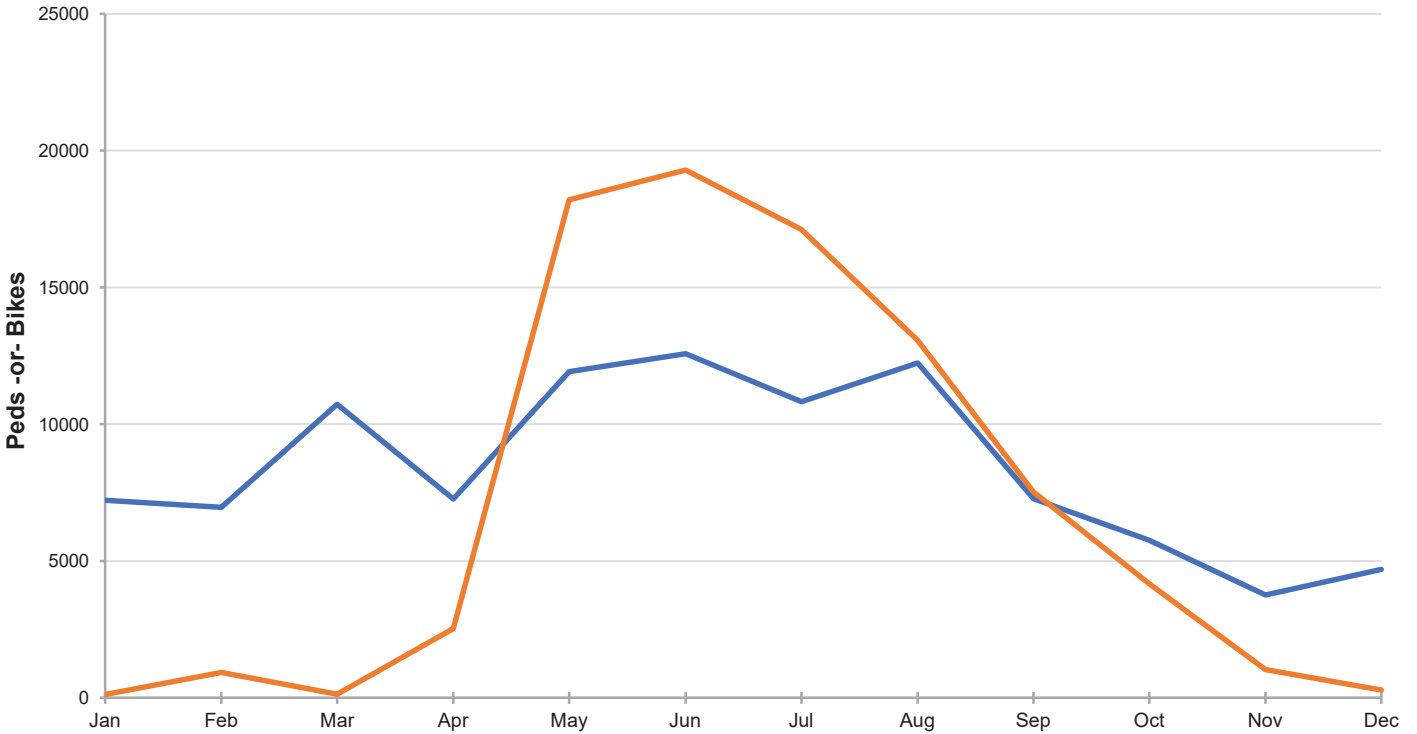
2023 MULTI-MODAL VOLUMES

CHESTER CREEK TRAIL - VALLEY OF THE MOON PARK

TOTAL DAILY (VOL / DAY)



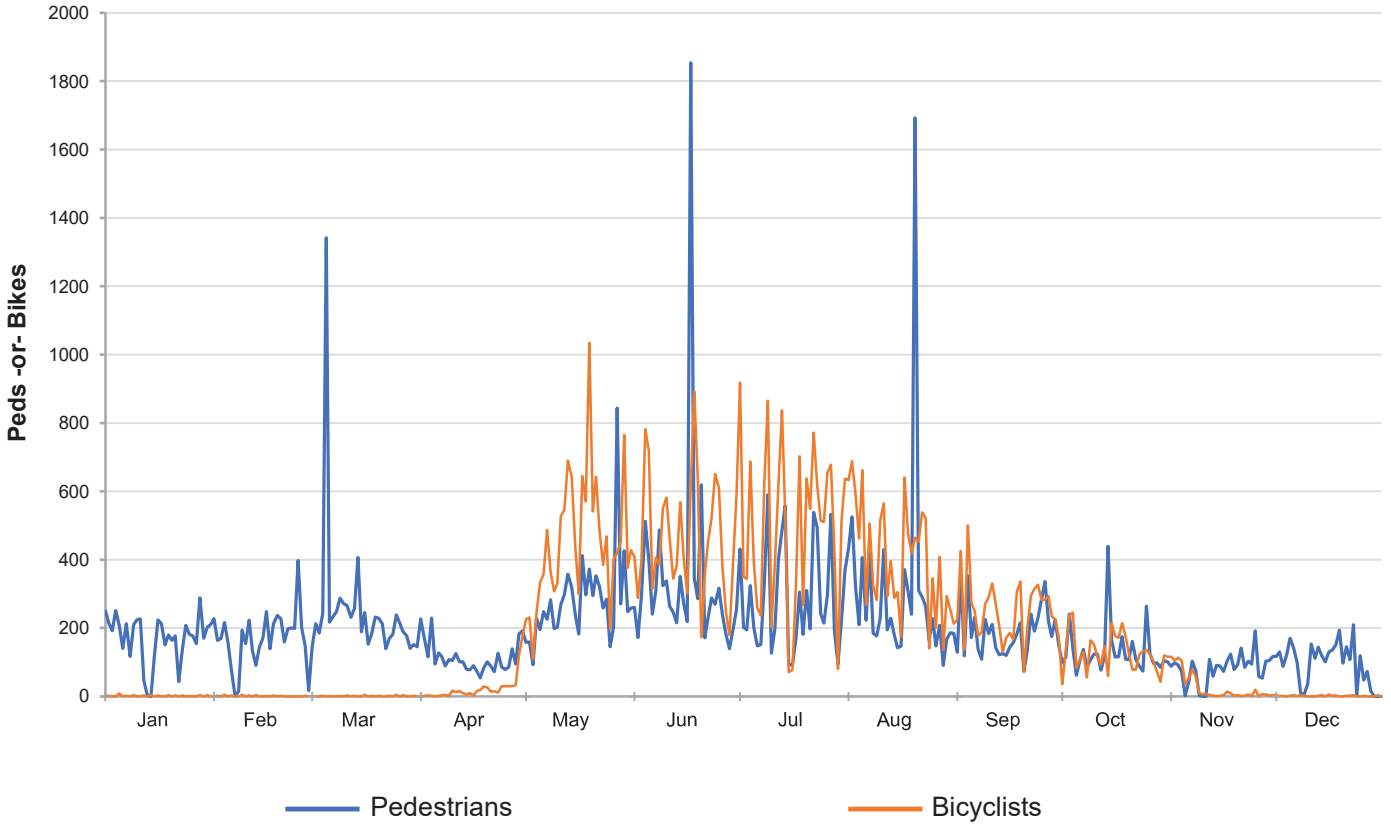
TOTAL MONTHLY (VOL / MONTH)



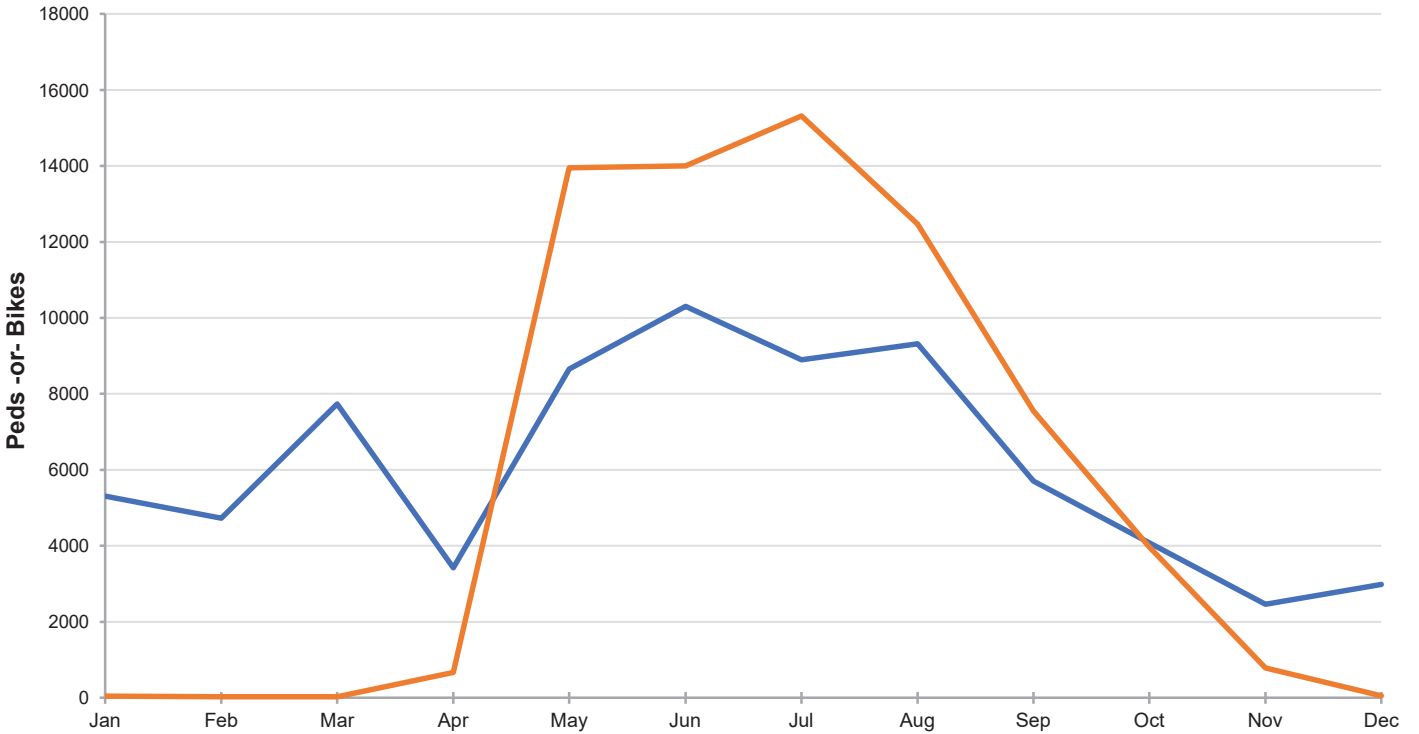
2023 MULTI-MODAL VOLUMES

CHESTER CREEK TRAIL - CHARLES SMITH MEMORIAL PARK

TOTAL DAILY (VOL / DAY)



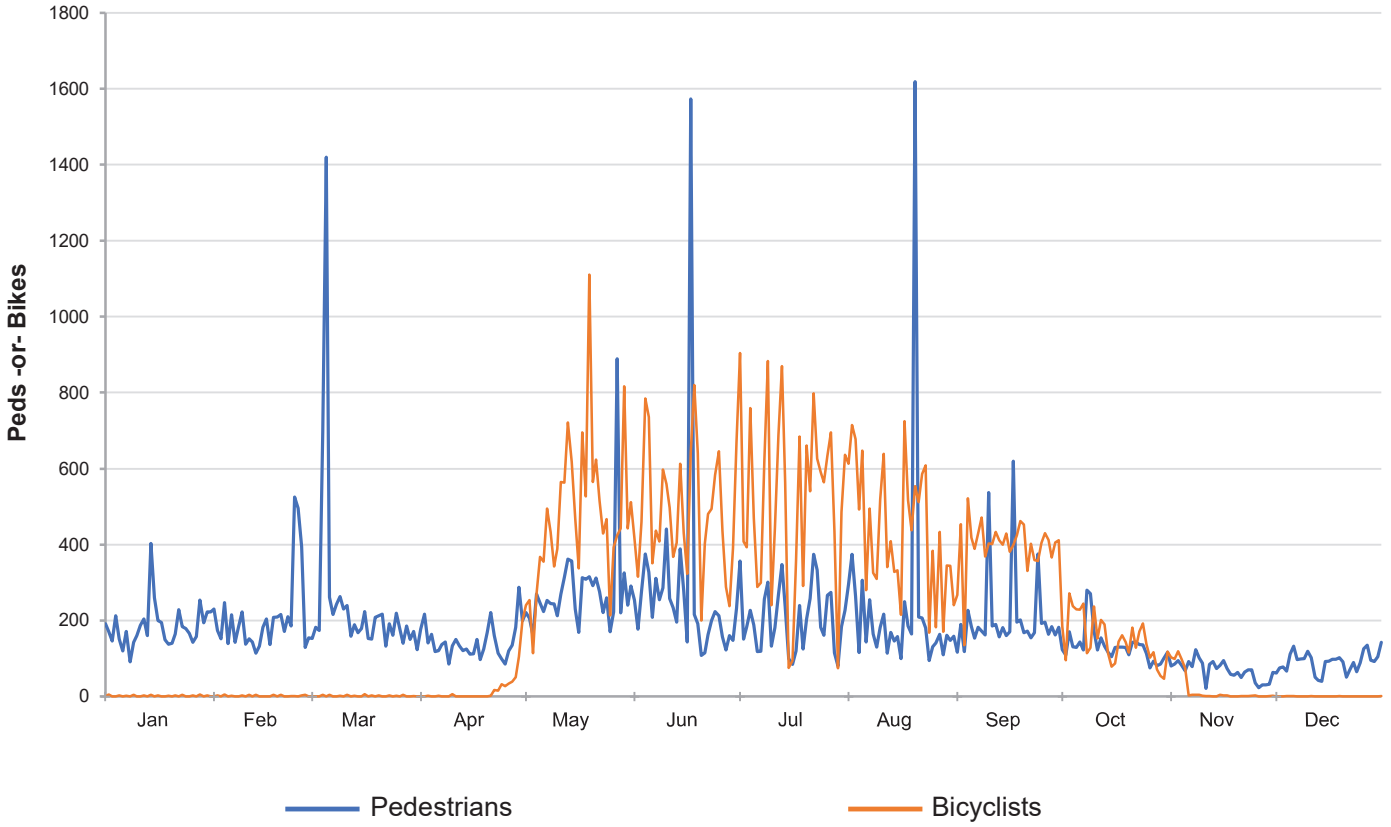
TOTAL MONTHLY (VOL / MONTH)



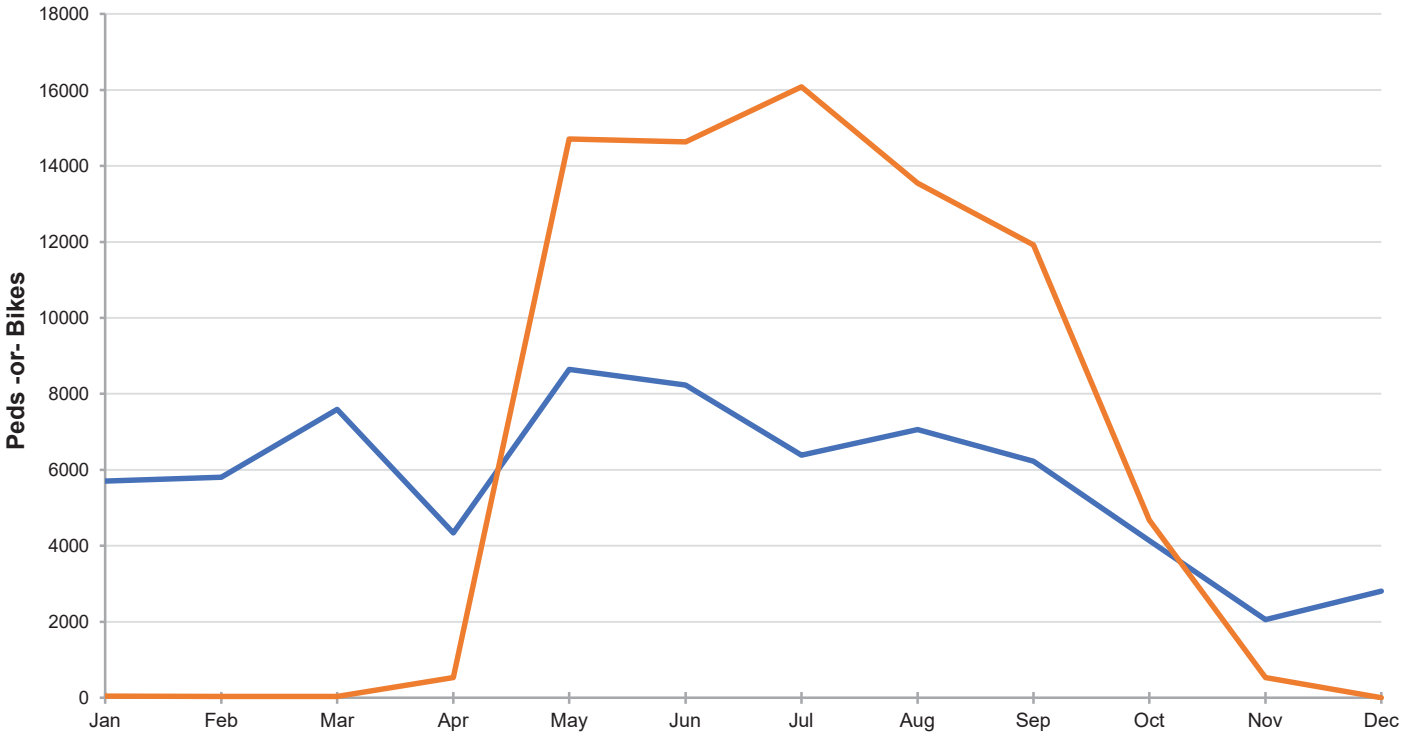
2023 MULTI-MODAL VOLUMES

CHESTER CREEK TRAIL - MULCAHY PARK

TOTAL DAILY (VOL / DAY)



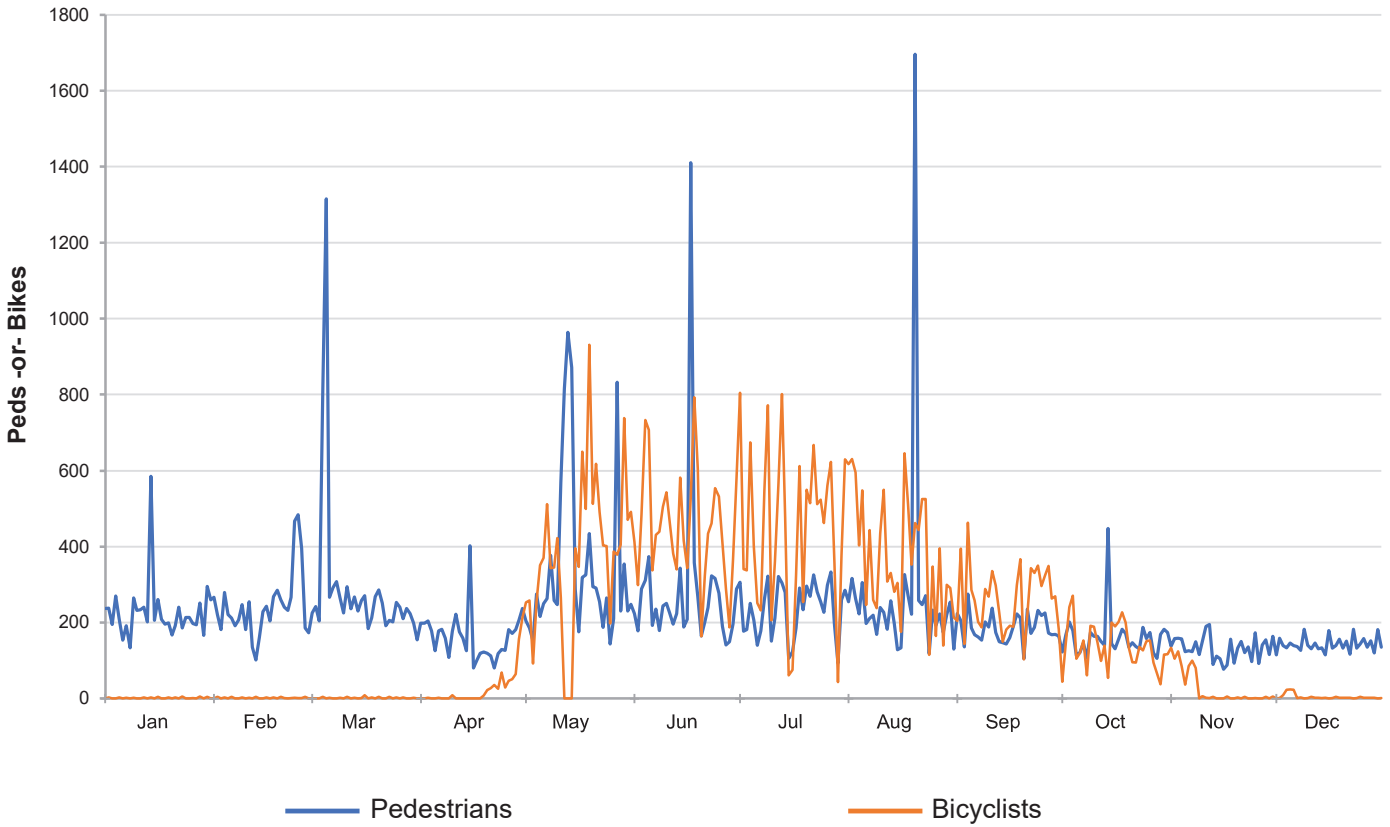
TOTAL MONTHLY (VOL / MONTH)



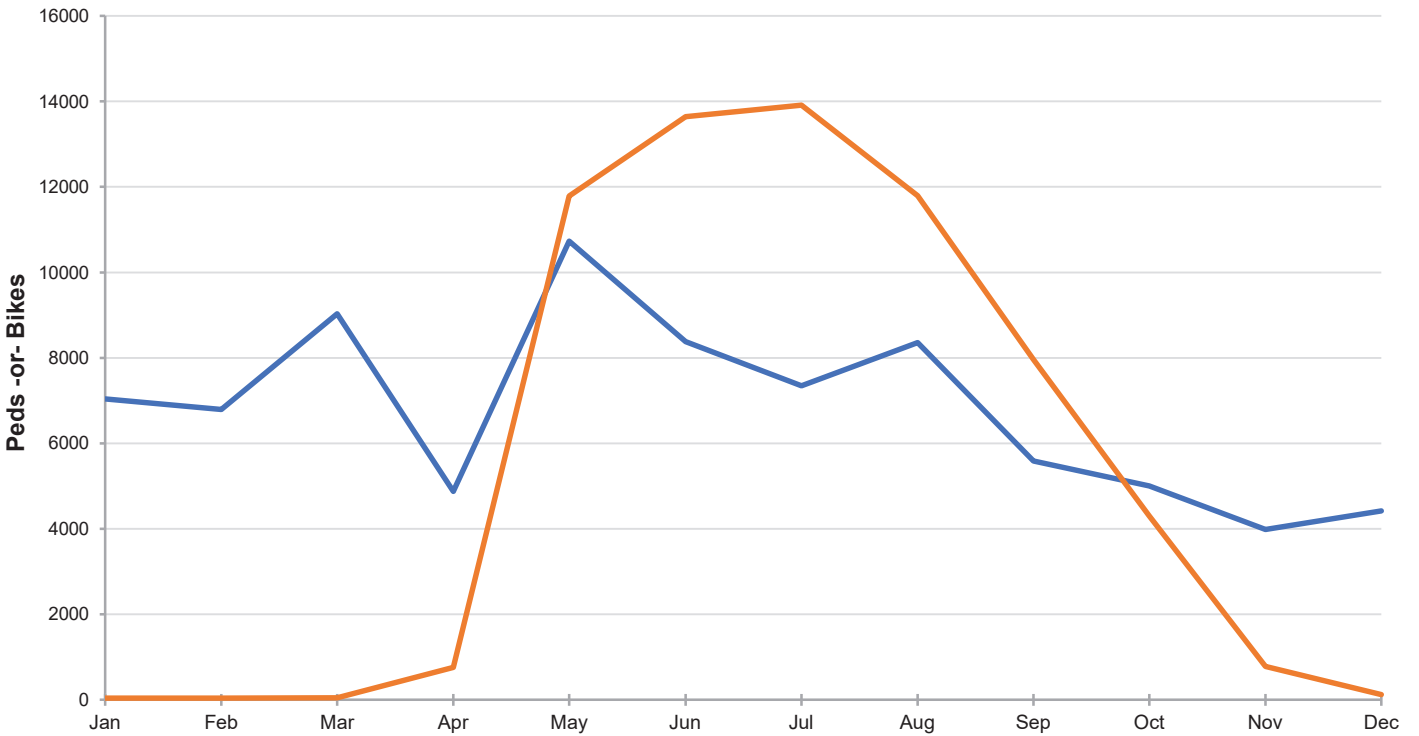
2023 MULTI-MODAL VOLUMES

CHESTER CREEK TRAIL - EASTCHESTER PARK

TOTAL DAILY (VOL / DAY)



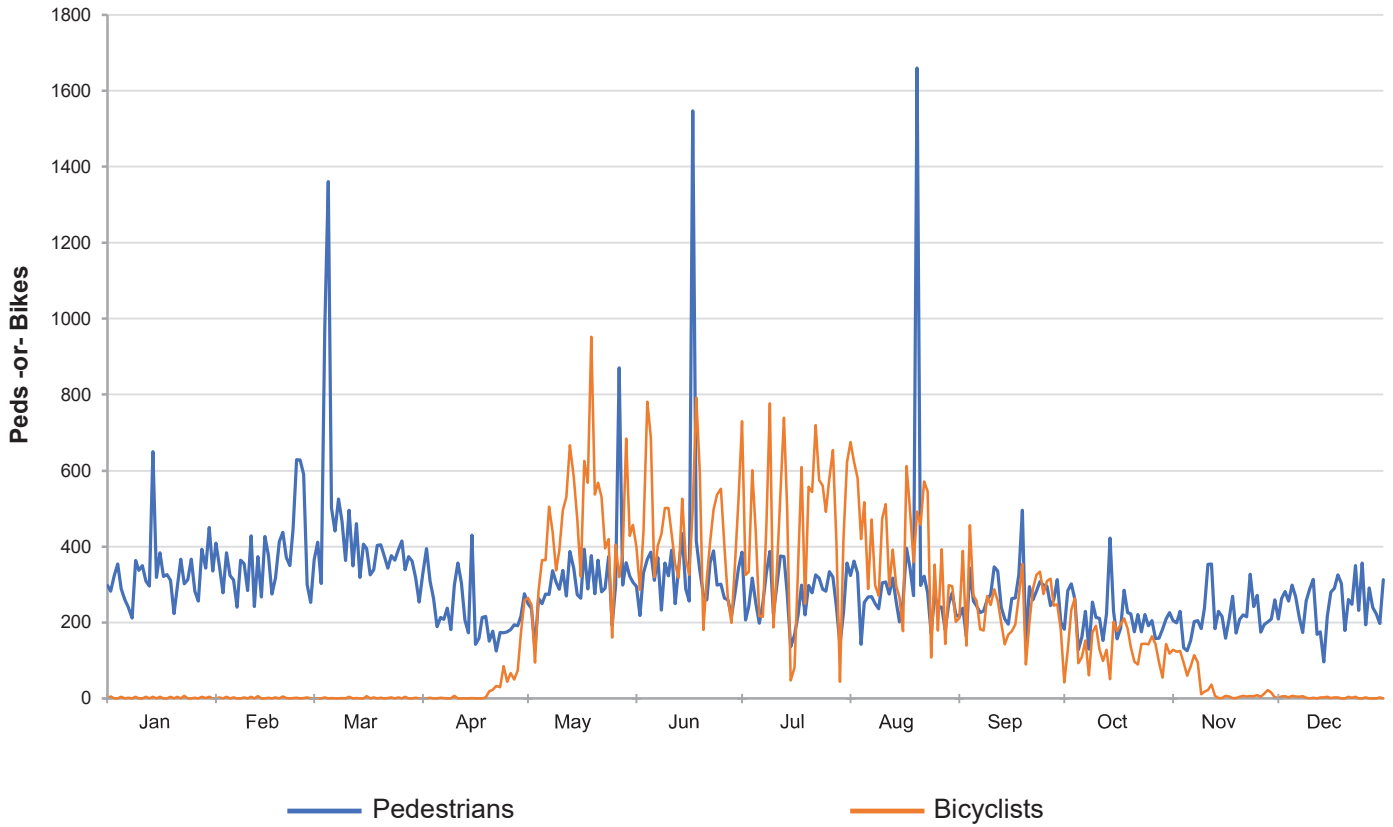
TOTAL MONTHLY (VOL / MONTH)



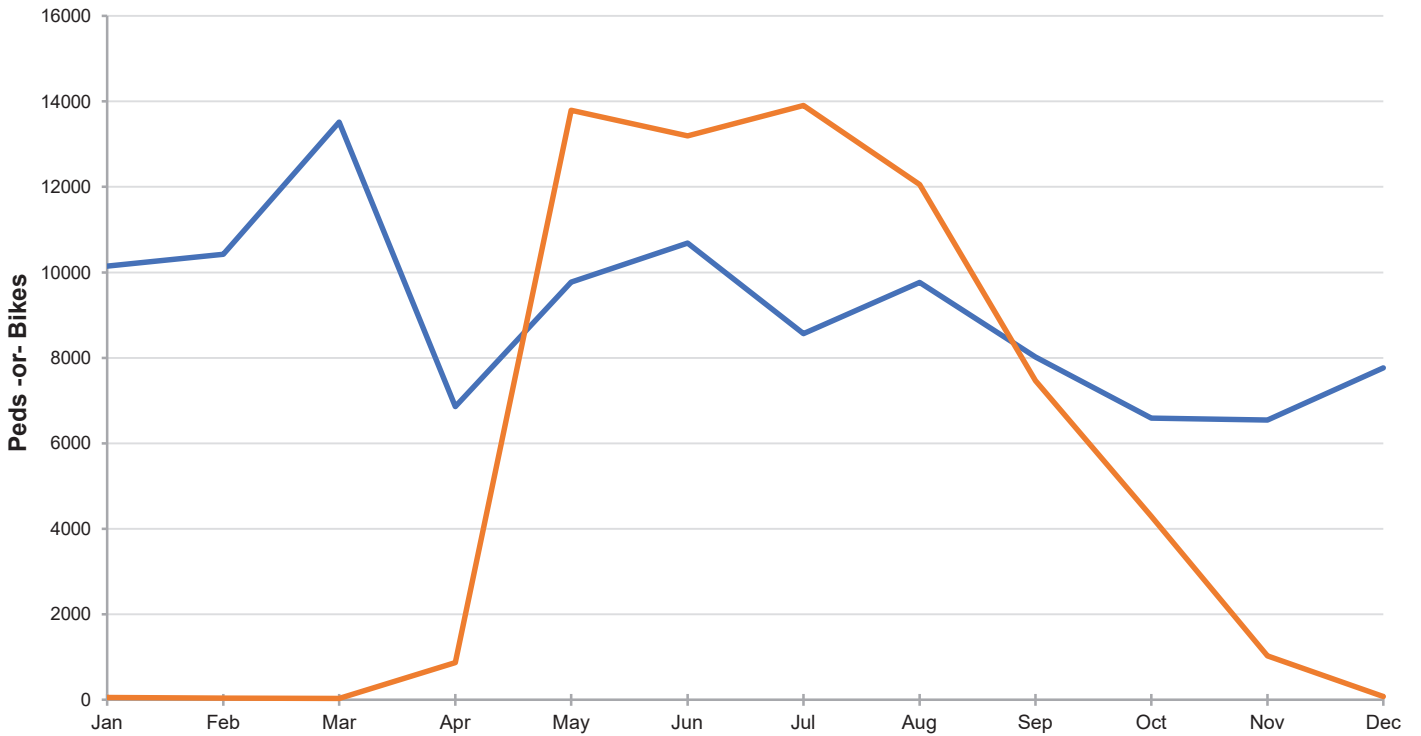
2023 MULTI-MODAL VOLUMES

CHESTER CREEK TRAIL - DAVENPORT FIELDS

TOTAL DAILY (VOL / DAY)



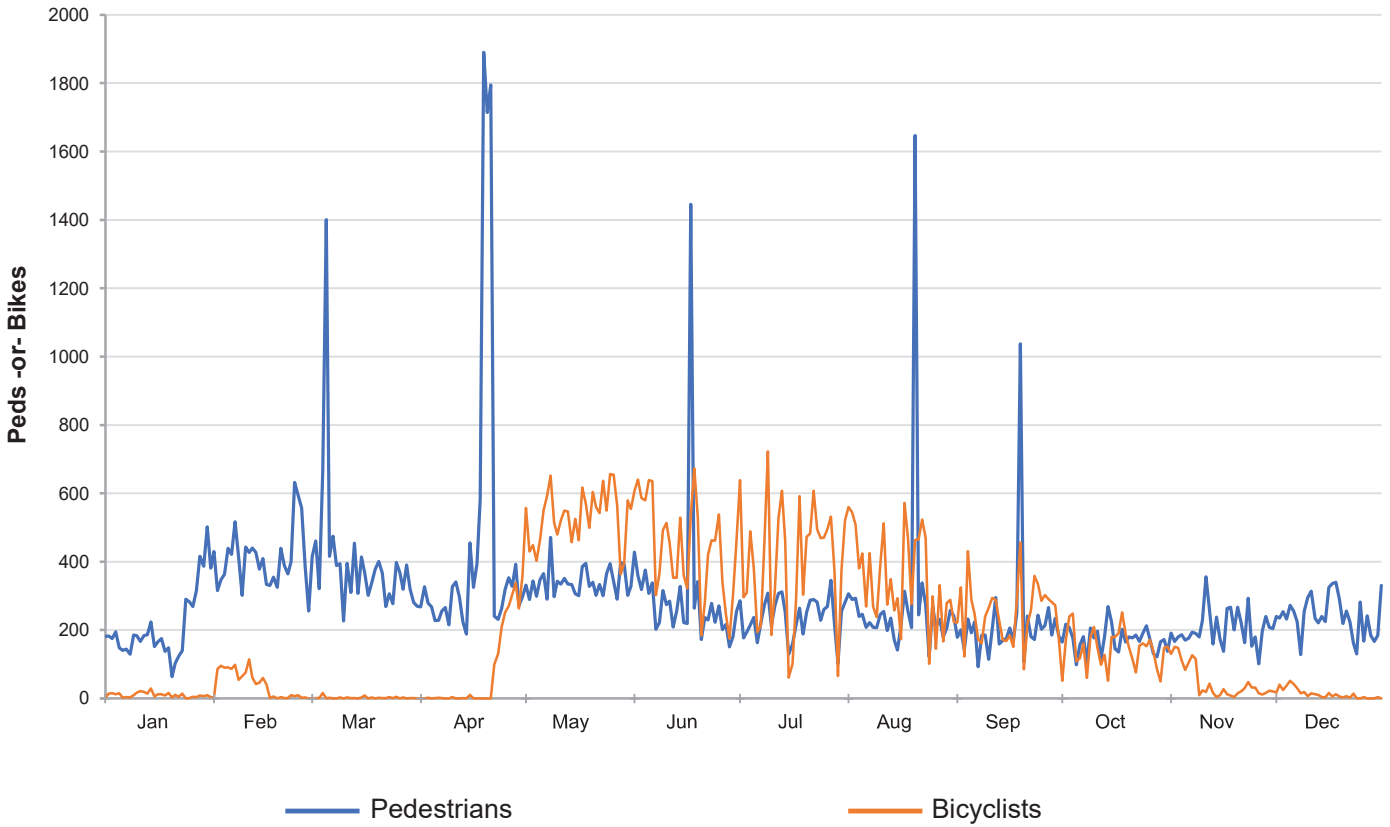
TOTAL MONTHLY (VOL / MONTH)



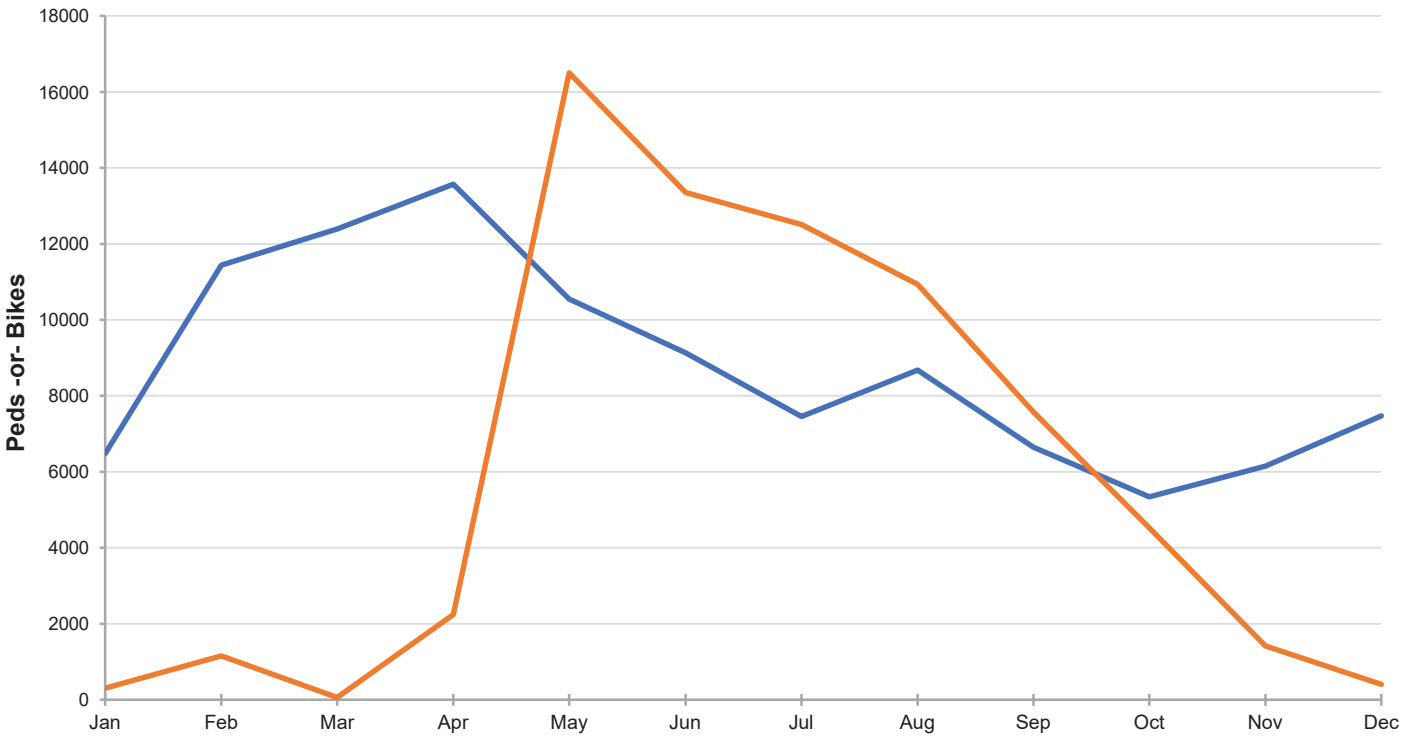
2023 MULTI-MODAL VOLUMES

CHESTER CREEK TRAIL - NORTHERN LIGHTS BRIDGE

TOTAL DAILY (VOL / DAY)



TOTAL MONTHLY (VOL / MONTH)



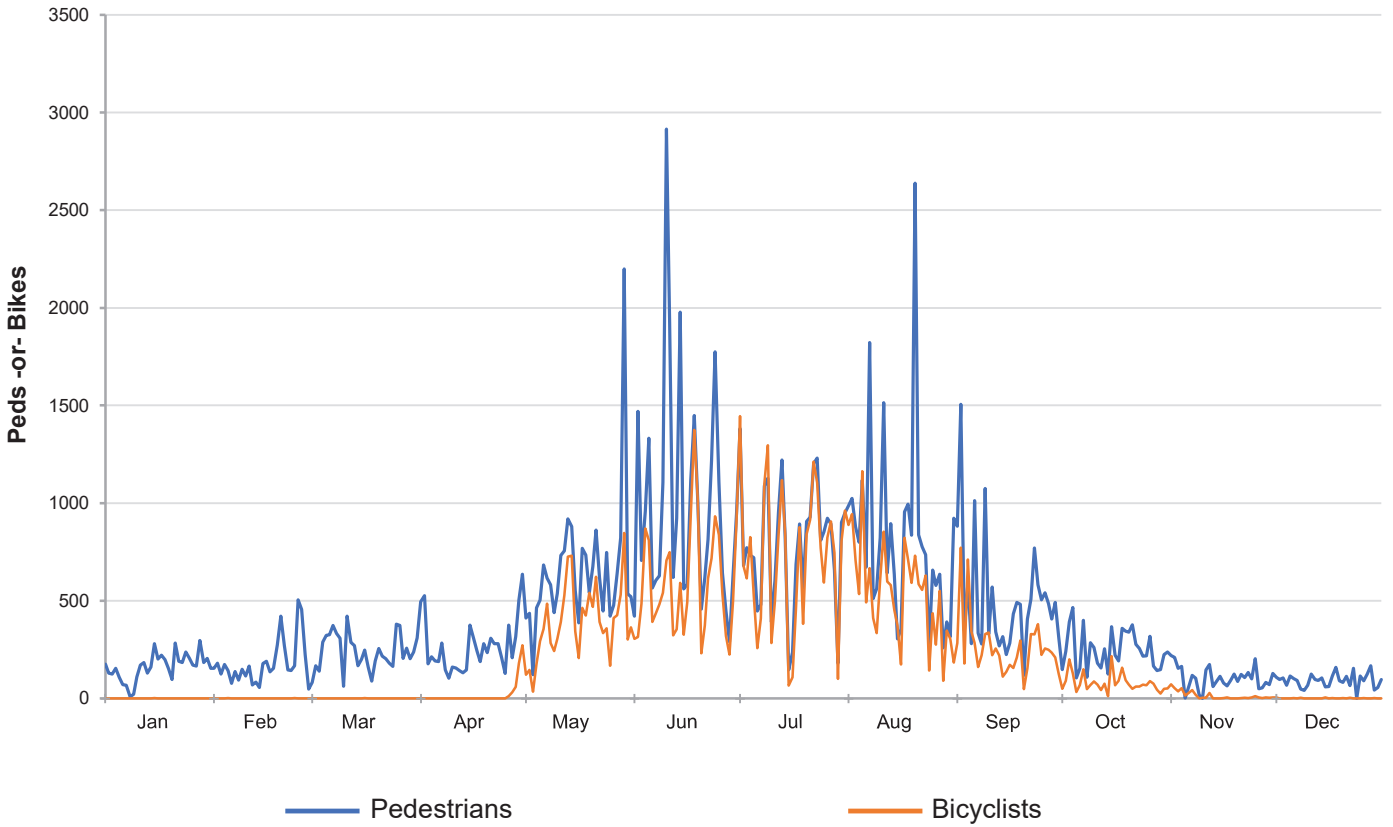
Anchorage Bowl 2023 Multi-Modal Coastal Trail Volumes



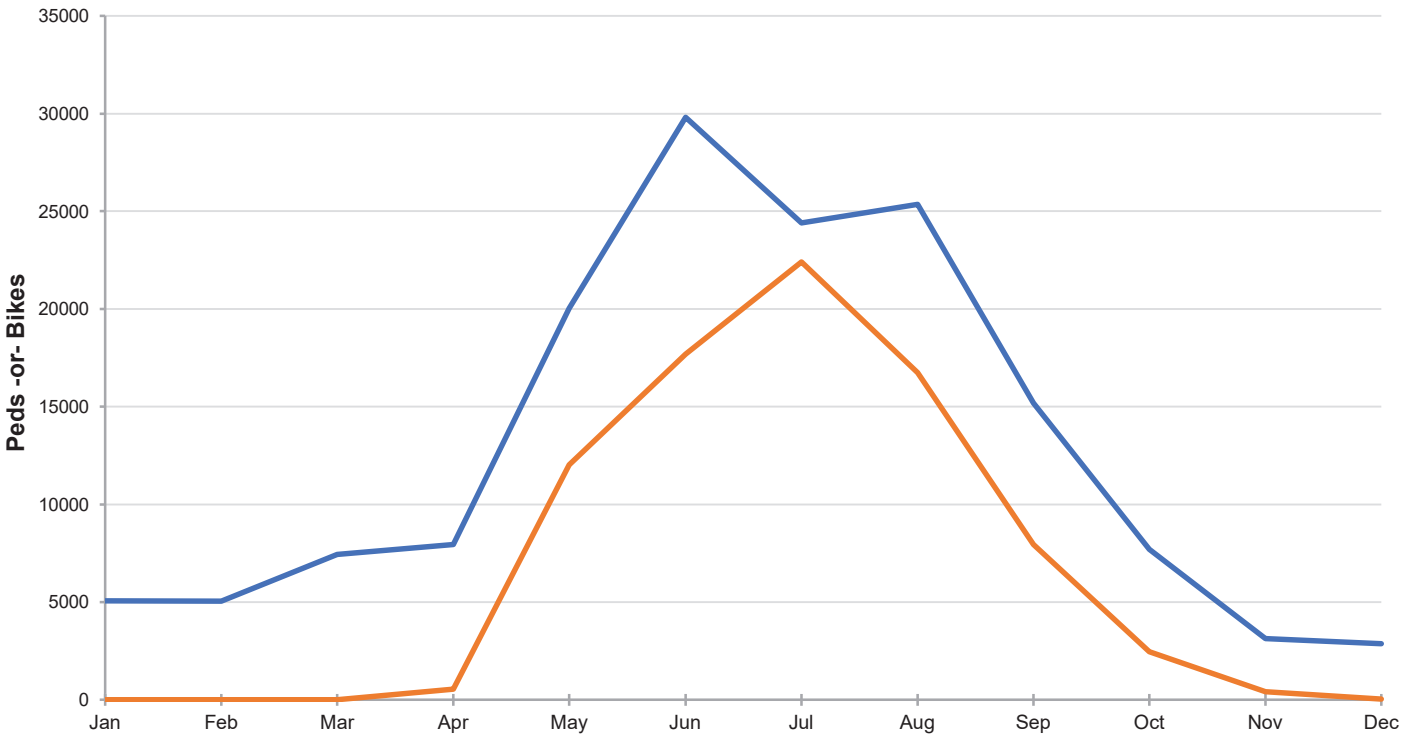
2023 MULTI-MODAL VOLUMES

COASTAL TRAIL - ELDERBERRY

TOTAL DAILY (VOL / DAY)



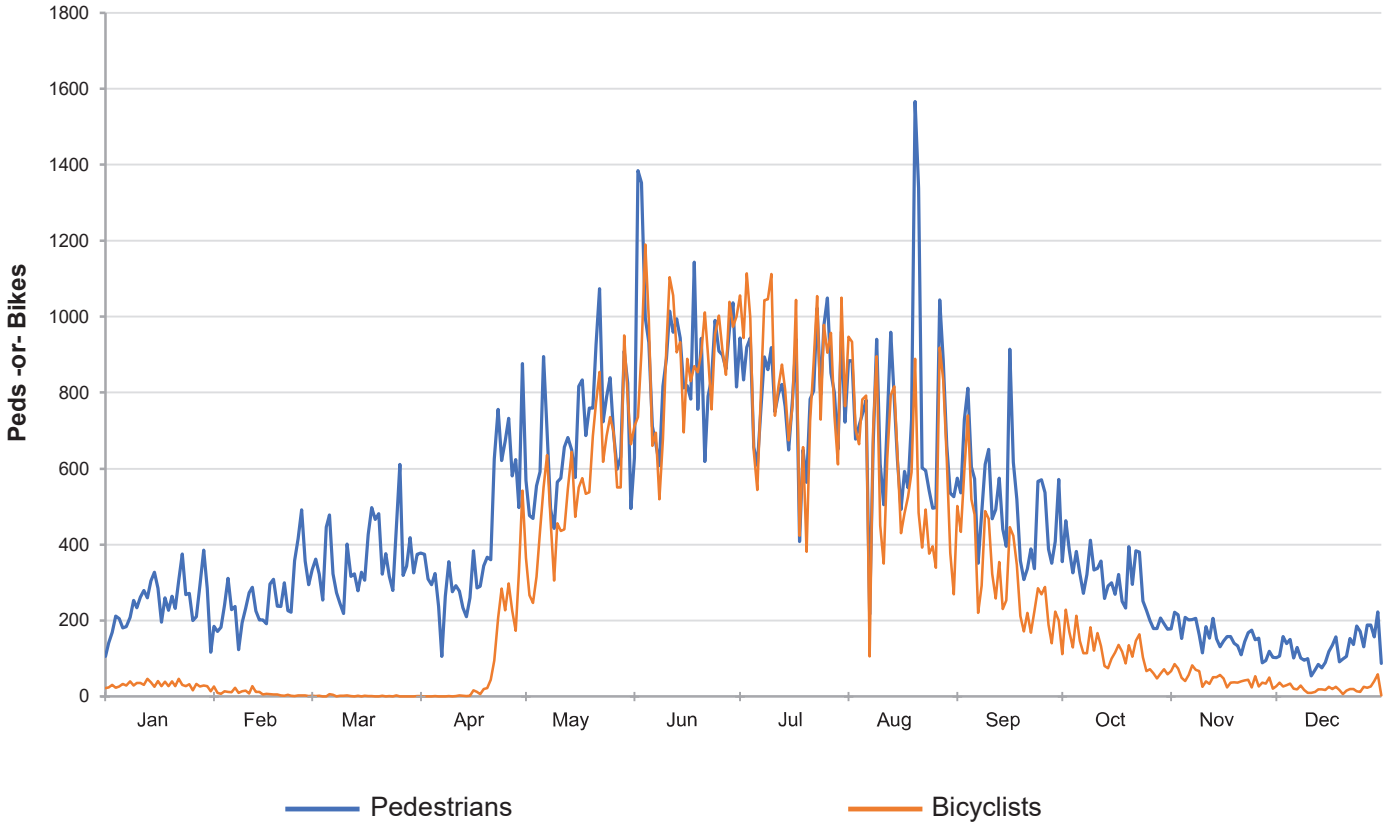
TOTAL MONTHLY (VOL / MONTH)



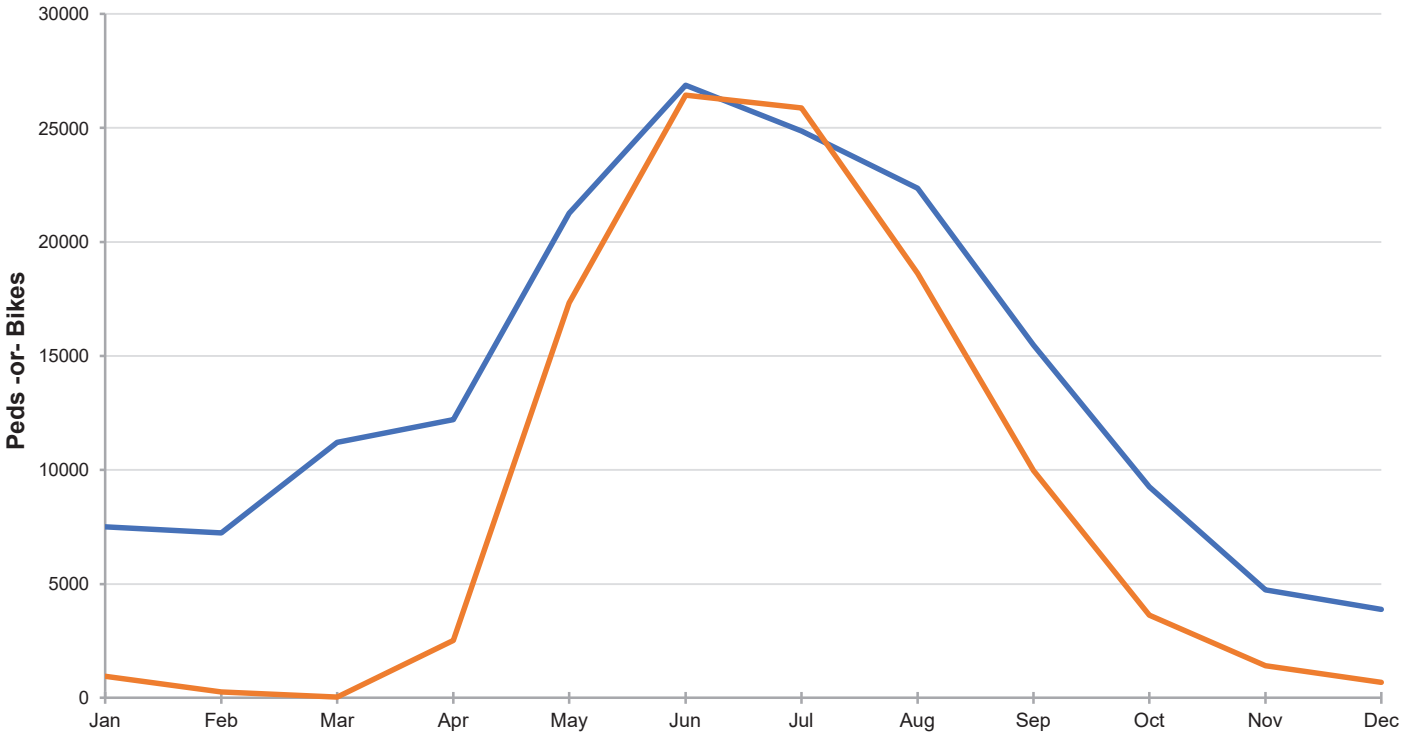
2023 MULTI-MODAL VOLUMES

COASTAL TRAIL - WESTCHESTER LAGOON

TOTAL DAILY (VOL / DAY)



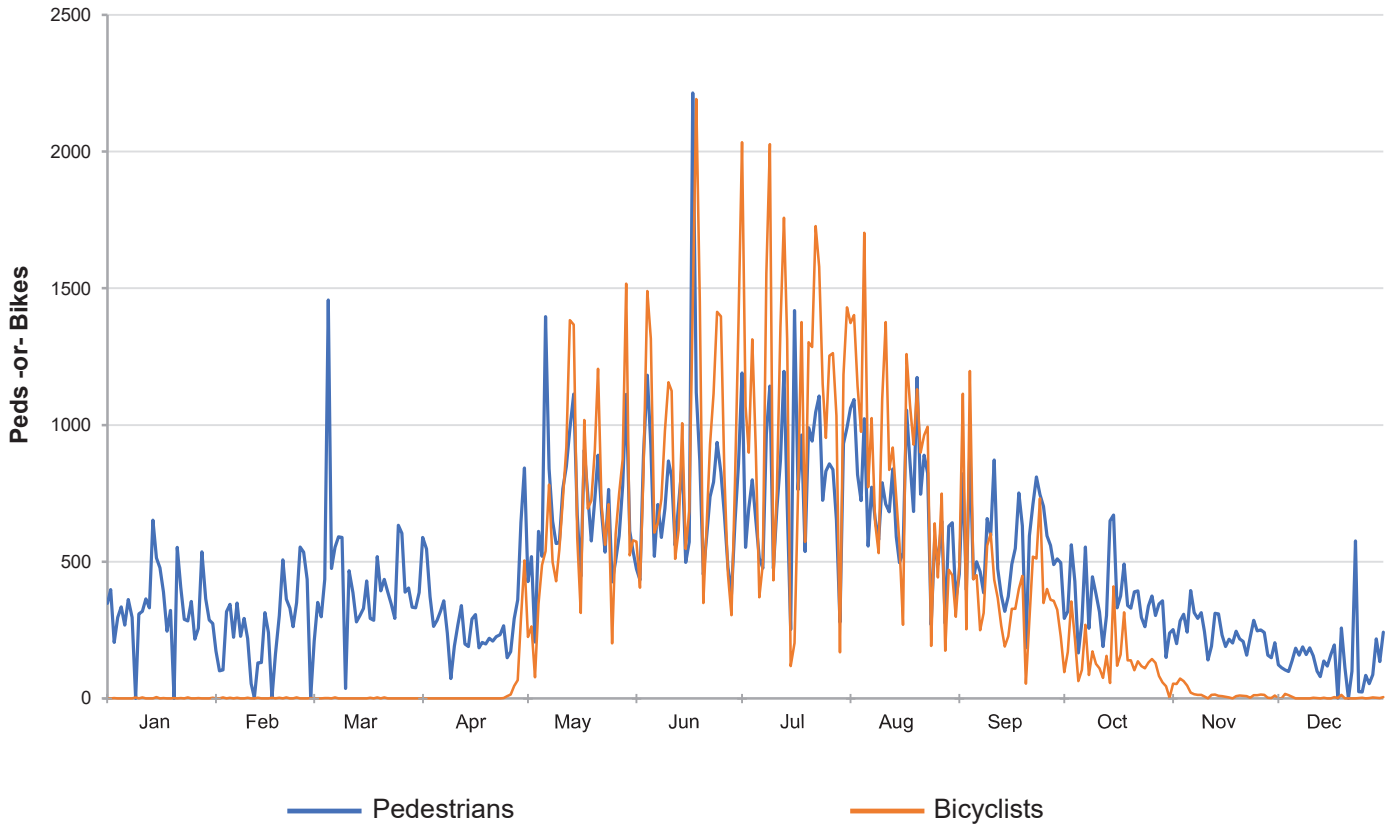
TOTAL MONTHLY (VOL / MONTH)



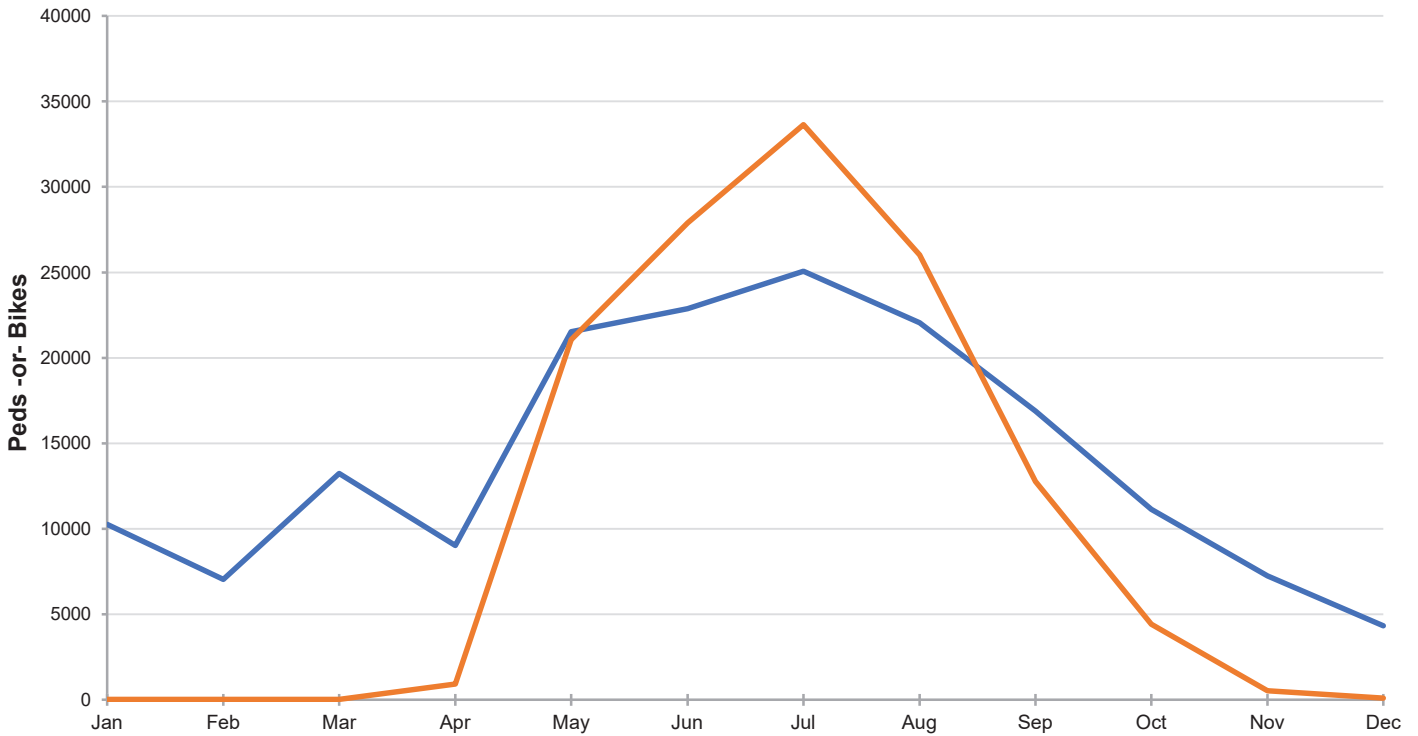
2023 MULTI-MODAL VOLUMES

COASTAL TRAIL - FISH CREEK

TOTAL DAILY (VOL / DAY)



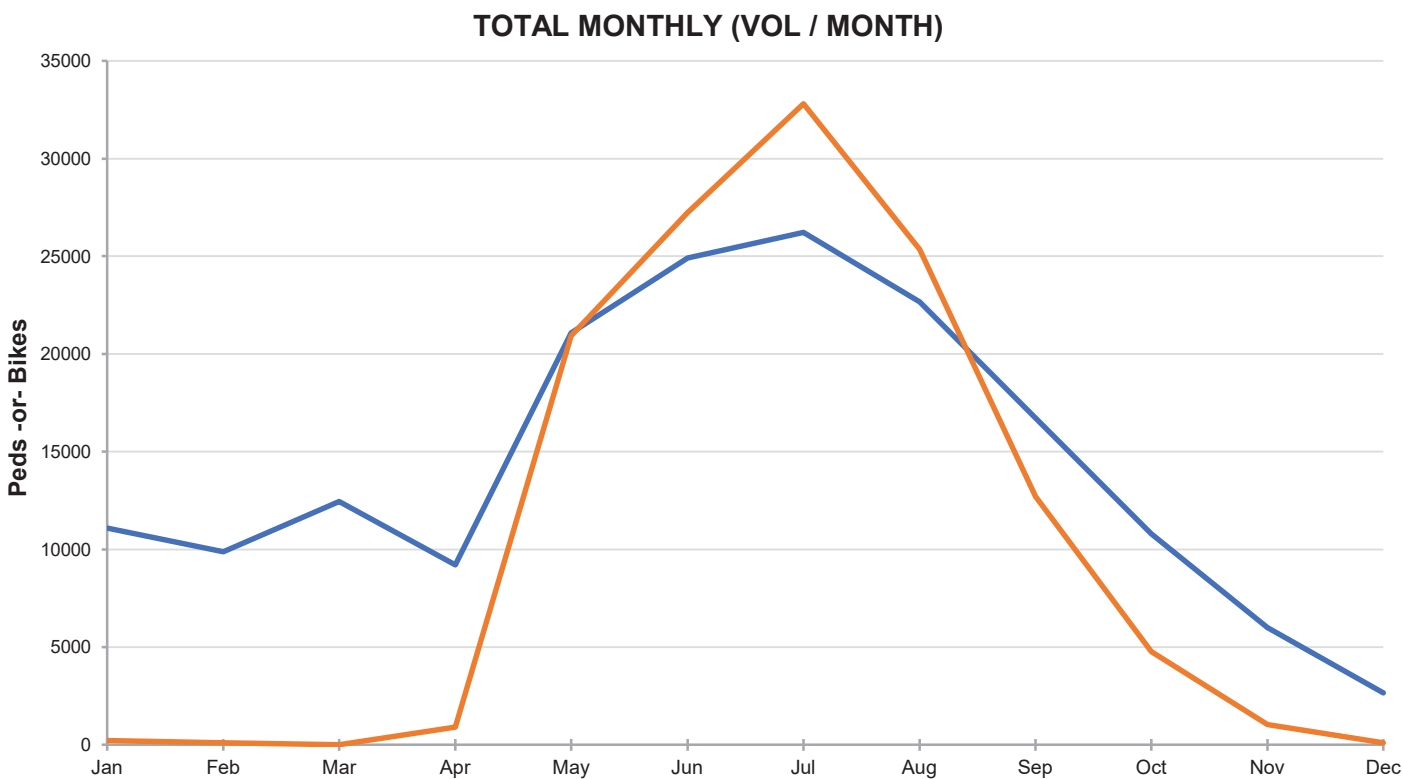
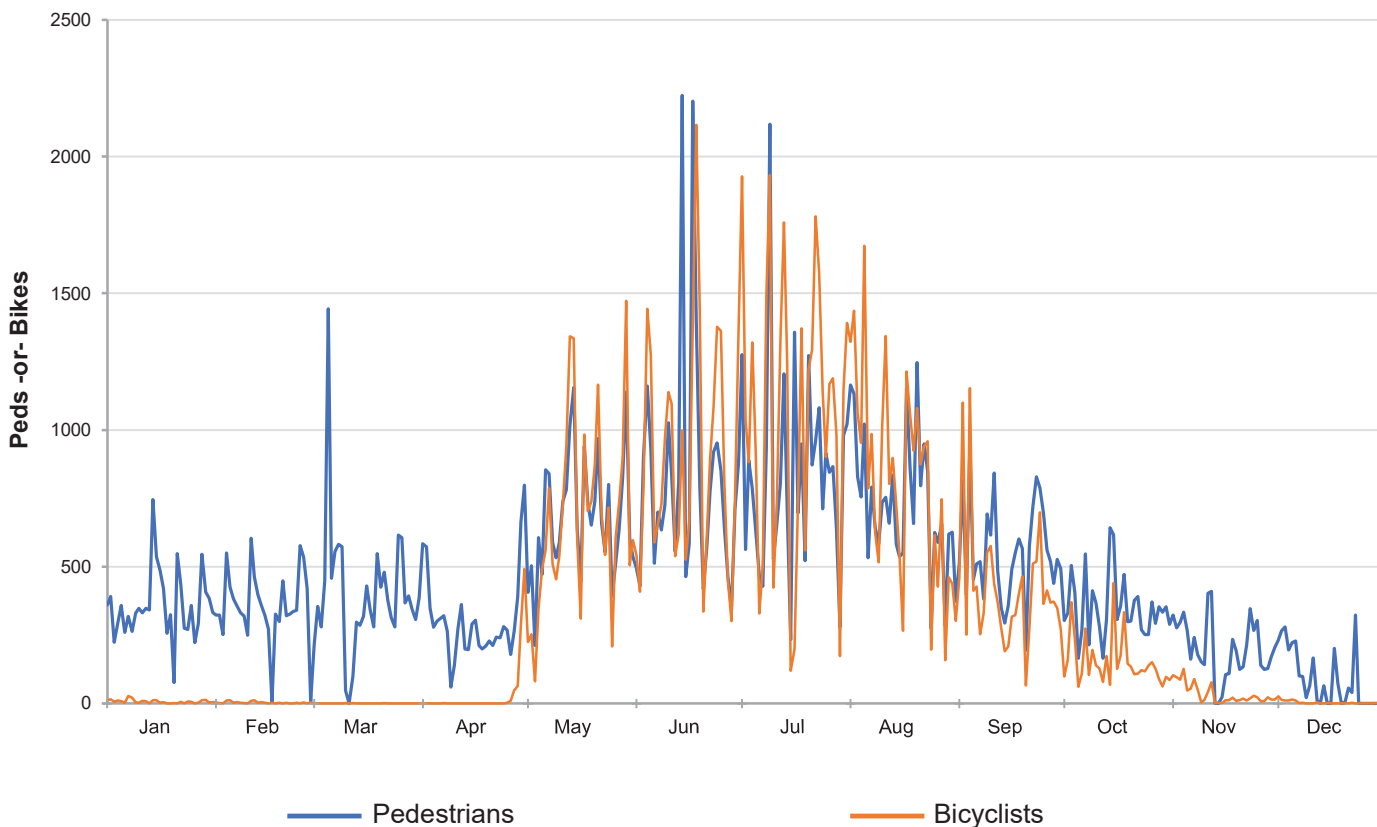
TOTAL MONTHLY (VOL / MONTH)



2023 MULTI-MODAL VOLUMES

COASTAL TRAIL - LYN ARY

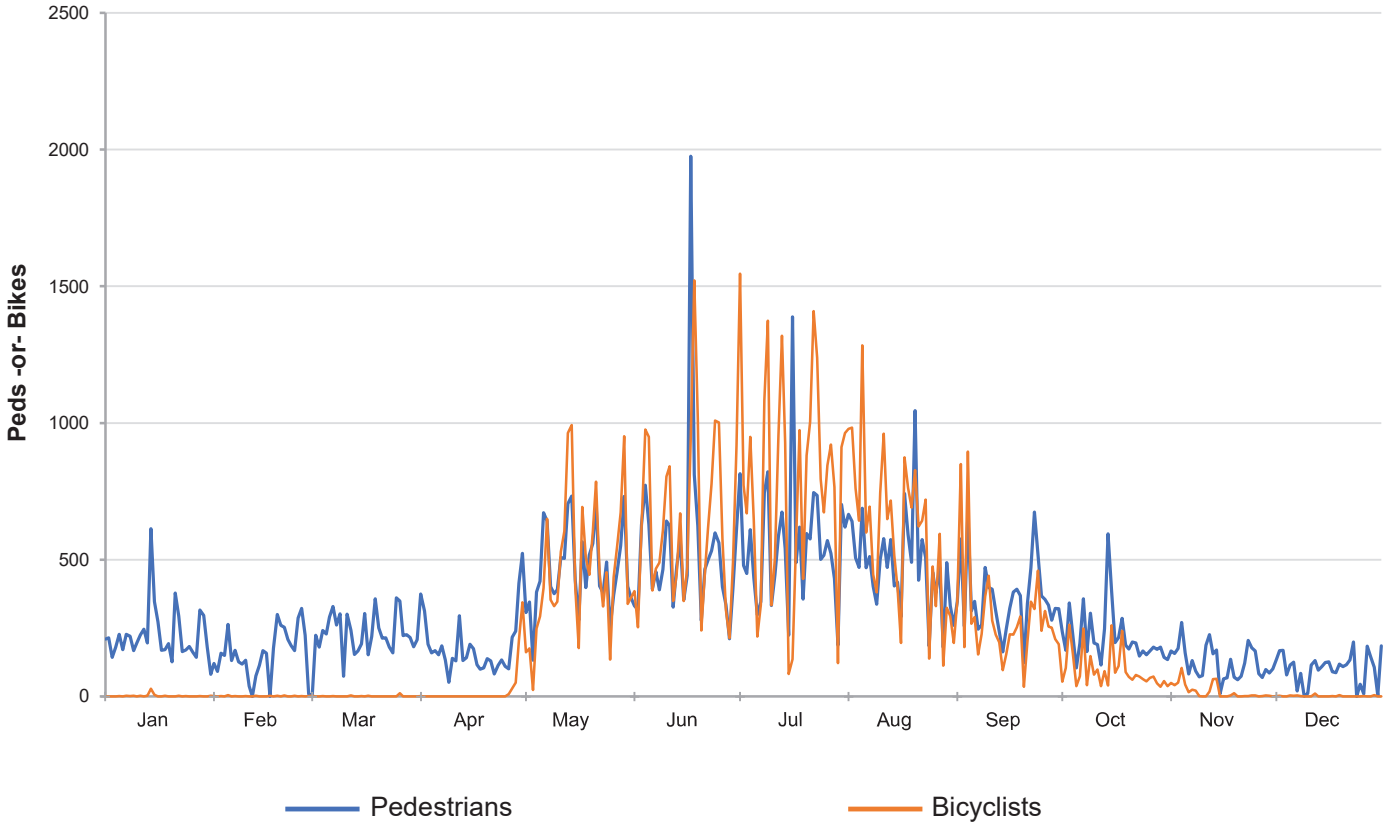
TOTAL DAILY (VOL / DAY)



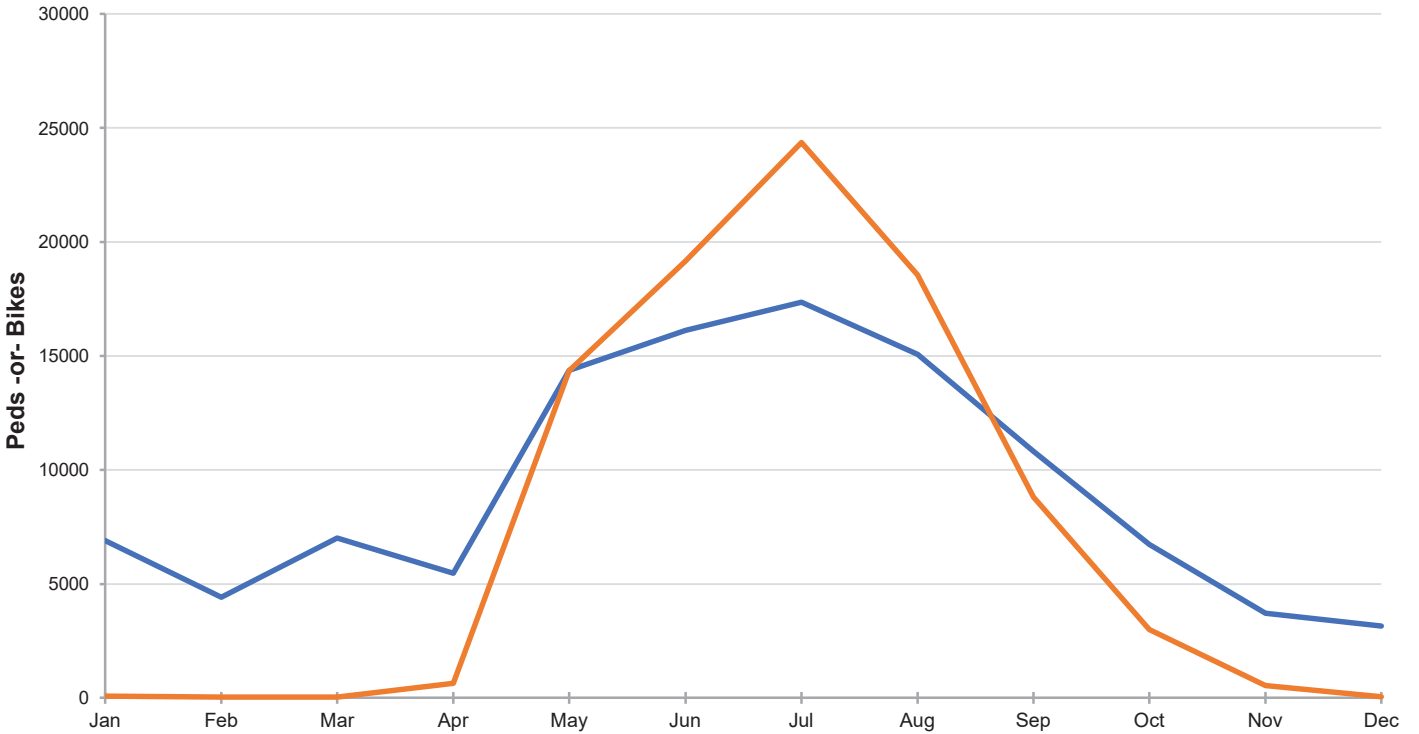
2023 MULTI-MODAL VOLUMES

COASTAL TRAIL - TELEQUANA PARK

TOTAL DAILY (VOL / DAY)



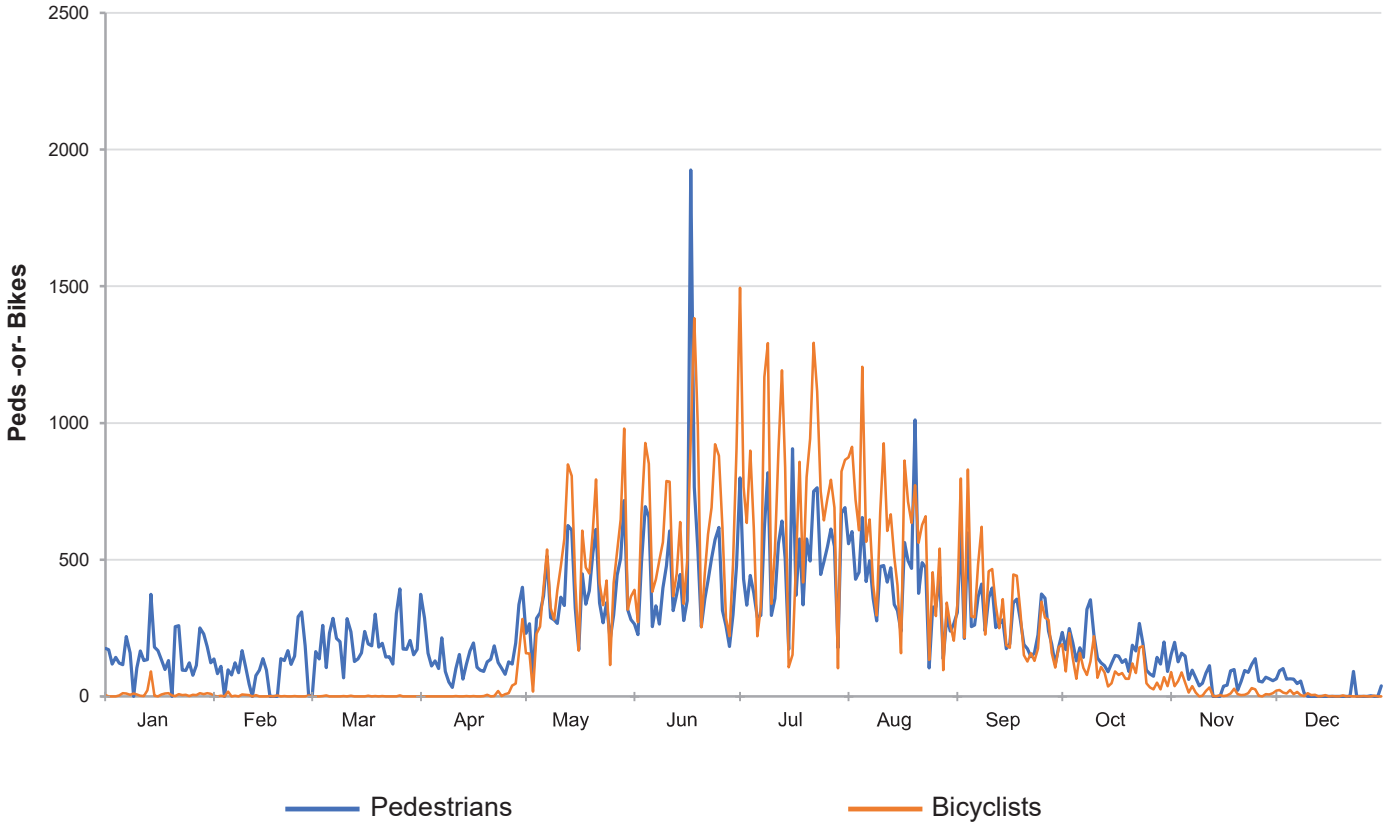
TOTAL MONTHLY (VOL / MONTH)



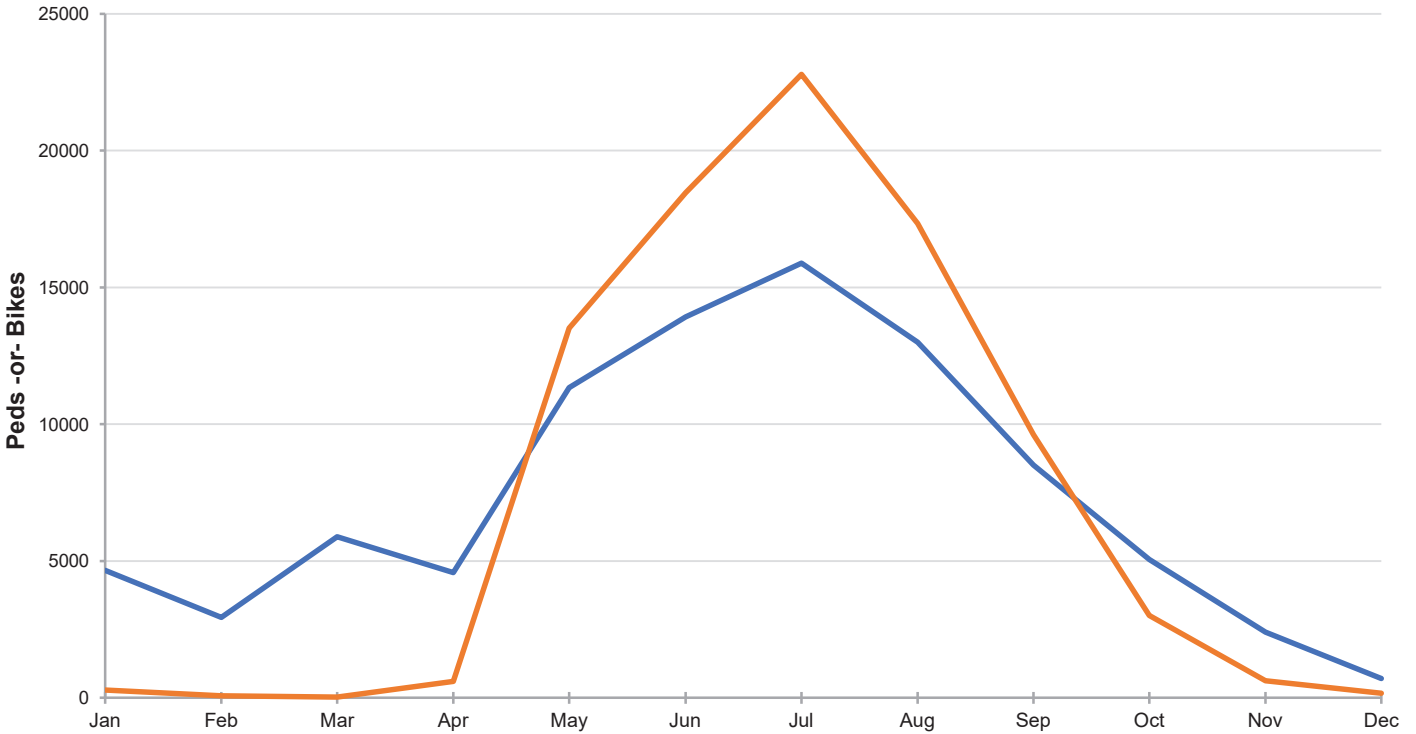
2023 MULTI-MODAL VOLUMES

COASTAL TRAIL - EARTHQUAKE PARK

TOTAL DAILY (VOL / DAY)



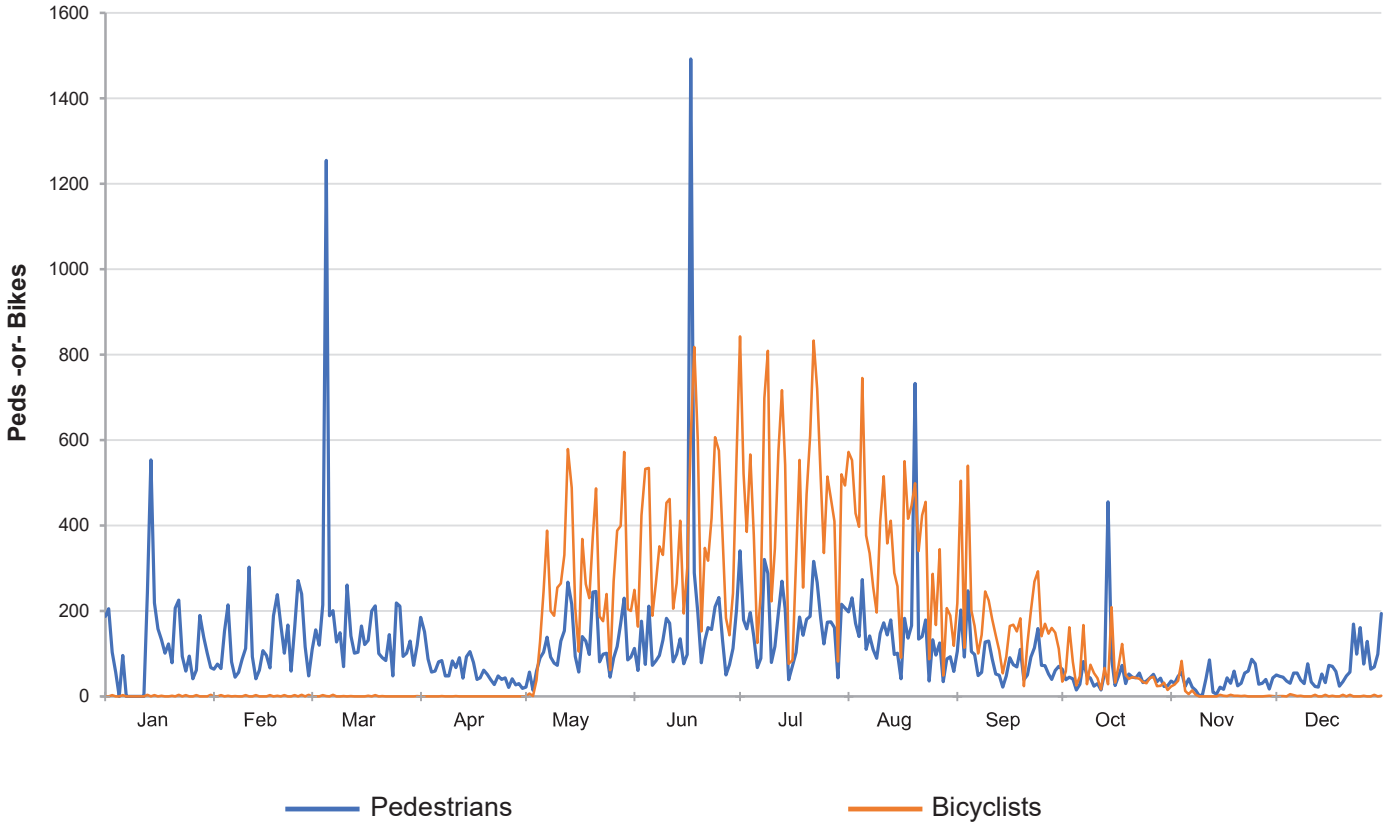
TOTAL MONTHLY (VOL / MONTH)



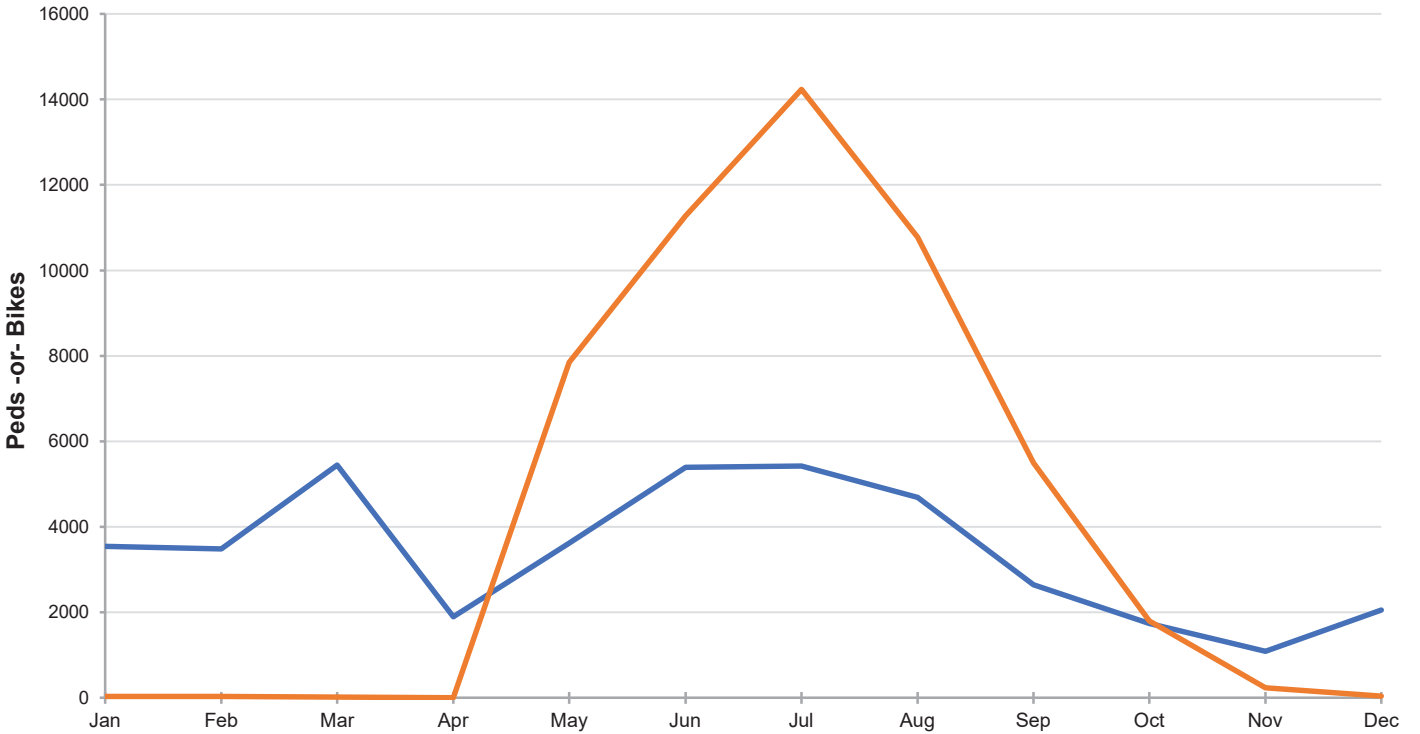
2023 MULTI-MODAL VOLUMES

COASTAL TRAIL - POINT WORONZOF

TOTAL DAILY (VOL / DAY)



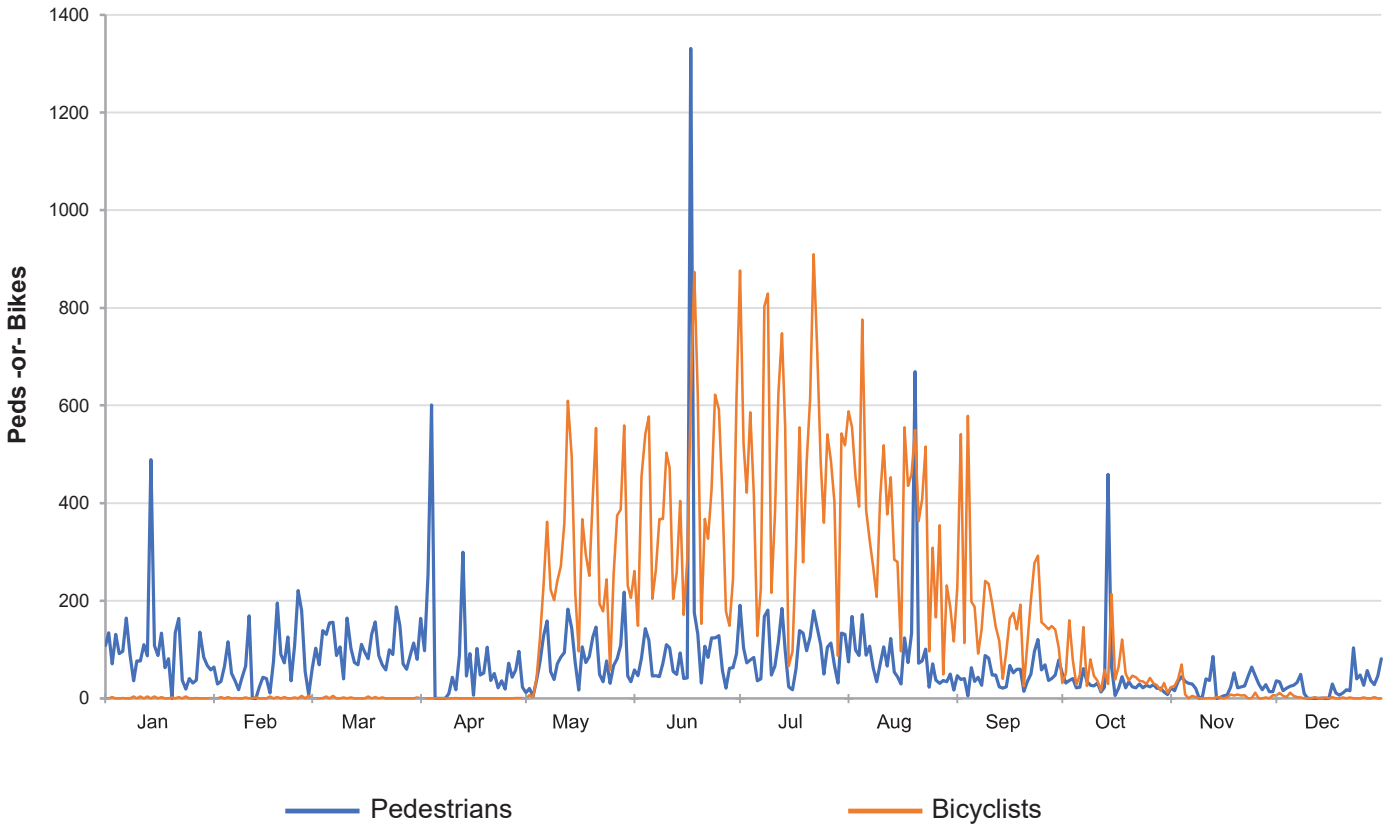
TOTAL MONTHLY (VOL / MONTH)



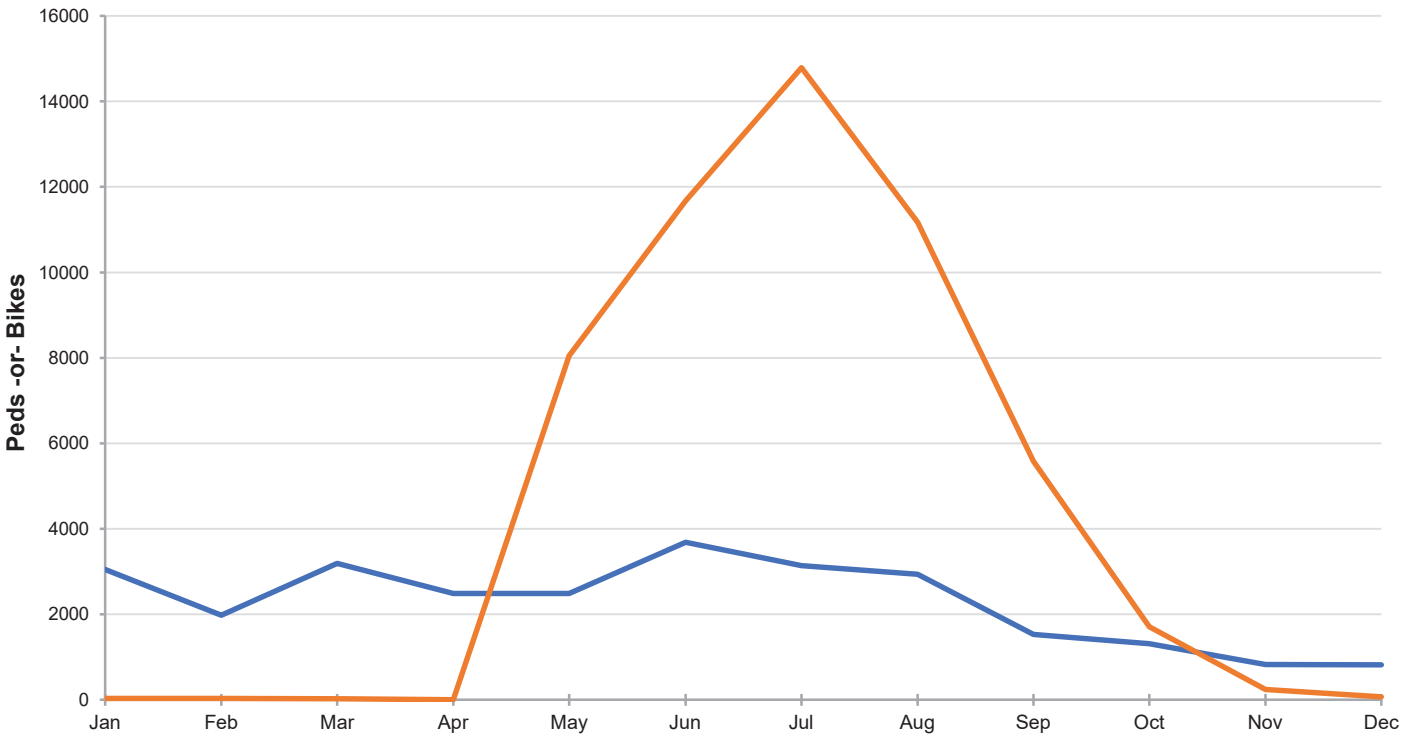
2023 MULTI-MODAL VOLUMES

COASTAL TRAIL - SIX MILE BRIDGE

TOTAL DAILY (VOL / DAY)



TOTAL MONTHLY (VOL / MONTH)



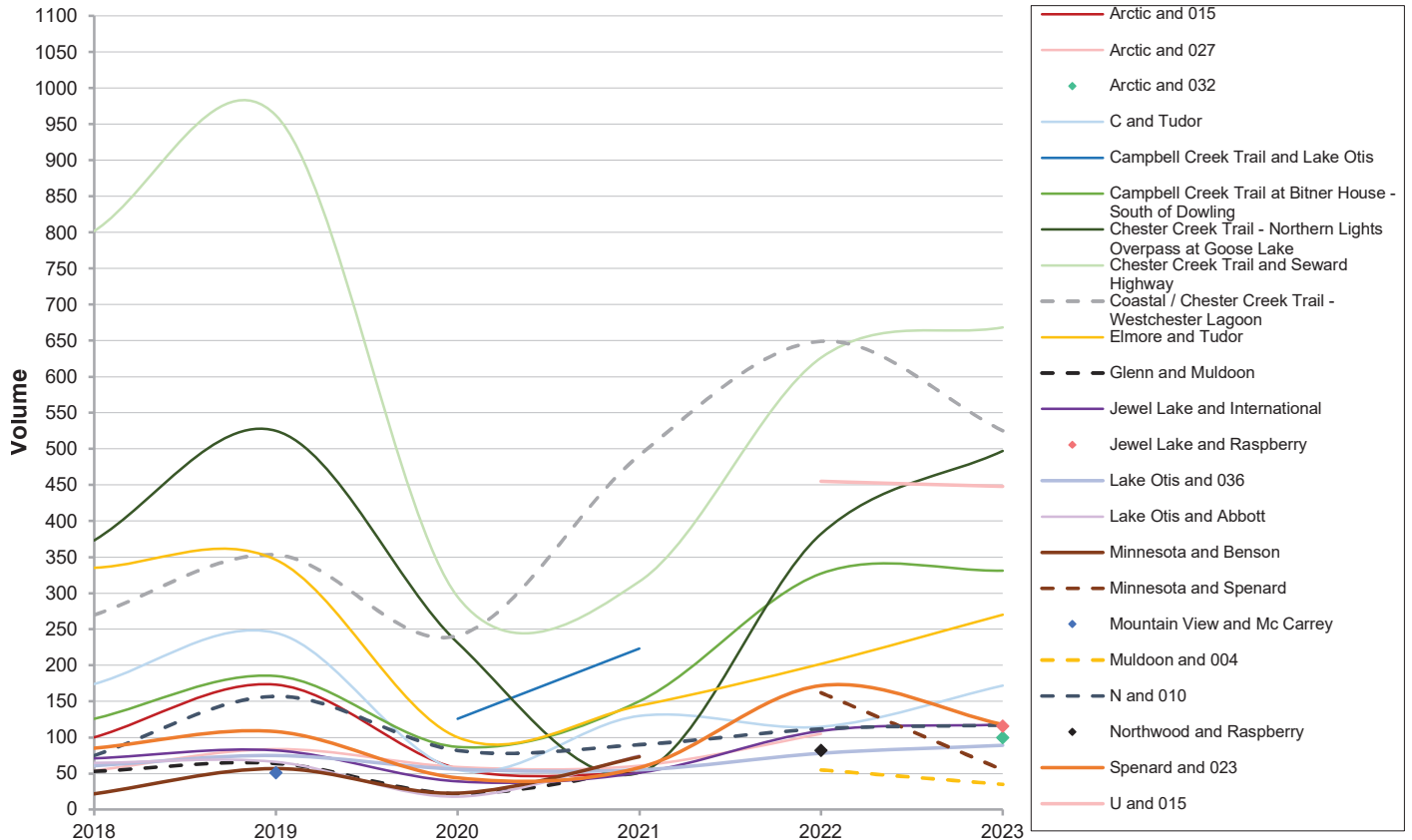
2023 BIKE TO WORK VOLUMES

LOCATION	YEAR					
	2018	2019	2020	2021	2022	2023
Arctic and 015	100	173	57	51	*	*
Arctic and 027	54	84	59	61	105	*
Arctic and 032	*	*	*	*	*	100
C and Tudor	174	245	55	130	115	172
Campbell Creek Trail and Lake Otis	*	*	126	223	*	*
Campbell Creek Trail at Bitner House - South of Dowling	126	185	87	150	327	331
Chester Creek Trail - Northern Lights Overpass at Goose Lake	373	525	231	51	382	497
Chester Creek Trail and Seward Highway	802	962	295	316	626	*
Coastal / Chester Creek Trail - Westchester Lagoon	270	353	241	491	649	525
Elmore and Tudor	335	346	100	144	202	270
Glenn and Muldoon	53	64	22	56	*	*
Jewel Lake and International	71	82	39	51	109	118
Jewel Lake and Raspberry	*	*	*	*	*	116
Lake Otis and 036	61	75	56	55	78	89
Lake Otis and Abbott	65	66	18	75	*	*
Minnesota and Benson	22	57	23	73	*	*
Minnesota and Spenard	*	*	*	*	162	55
Mountain View and Mc Carrey	*	51	*	*	*	*
Muldoon and 004	*	*	*	*	55	35
N and 010	75	157	82	90	112	117
Northwood and Raspberry	*	*	*	*	82	*
Spenard and 023	85	108	44	58	172	118
U and 015	*	*	*	*	455	448

* No data was collected for this time period

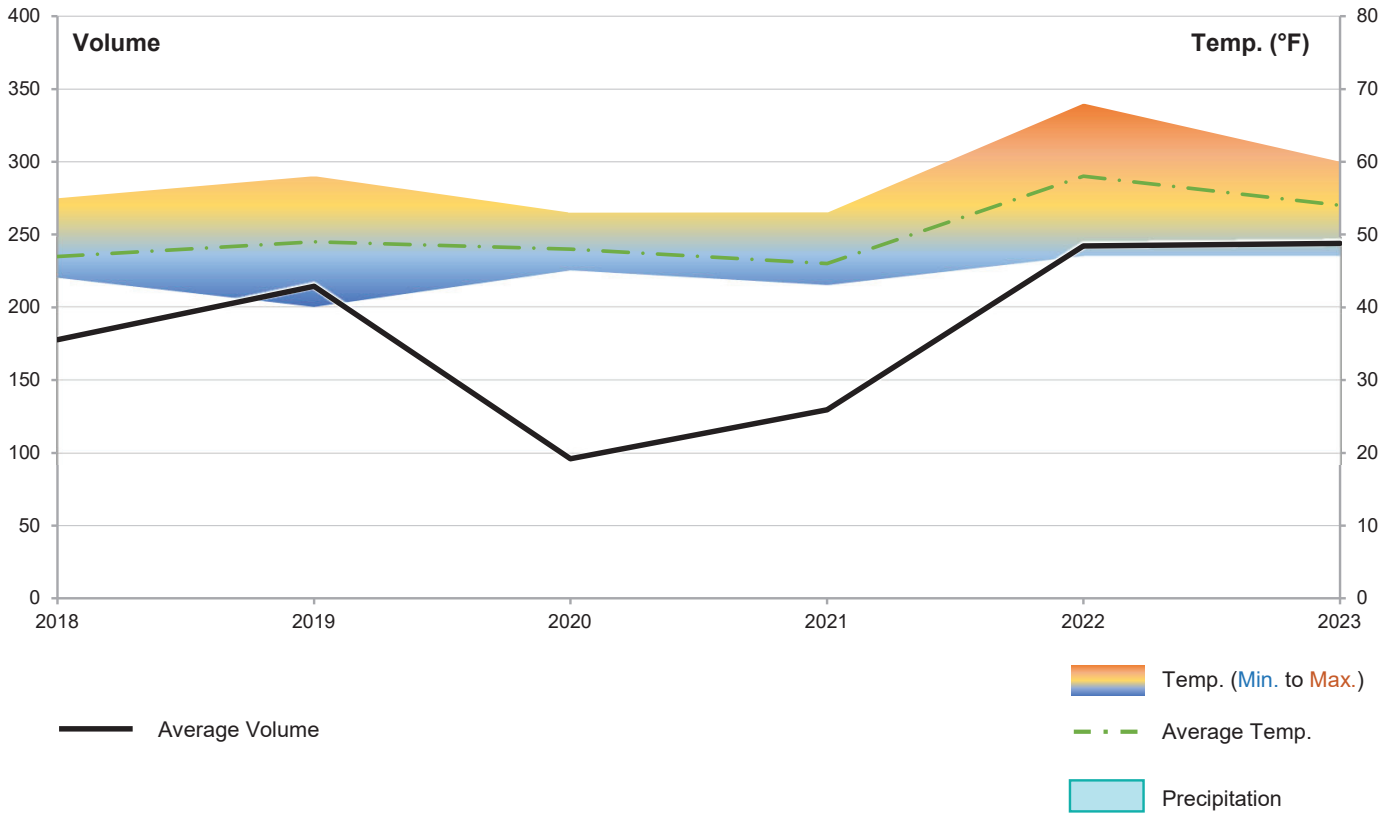
2020 volumes are from the substituted 'Take A Bike Ride Day' event

Information and participation obtained with generous assistance from community volunteers

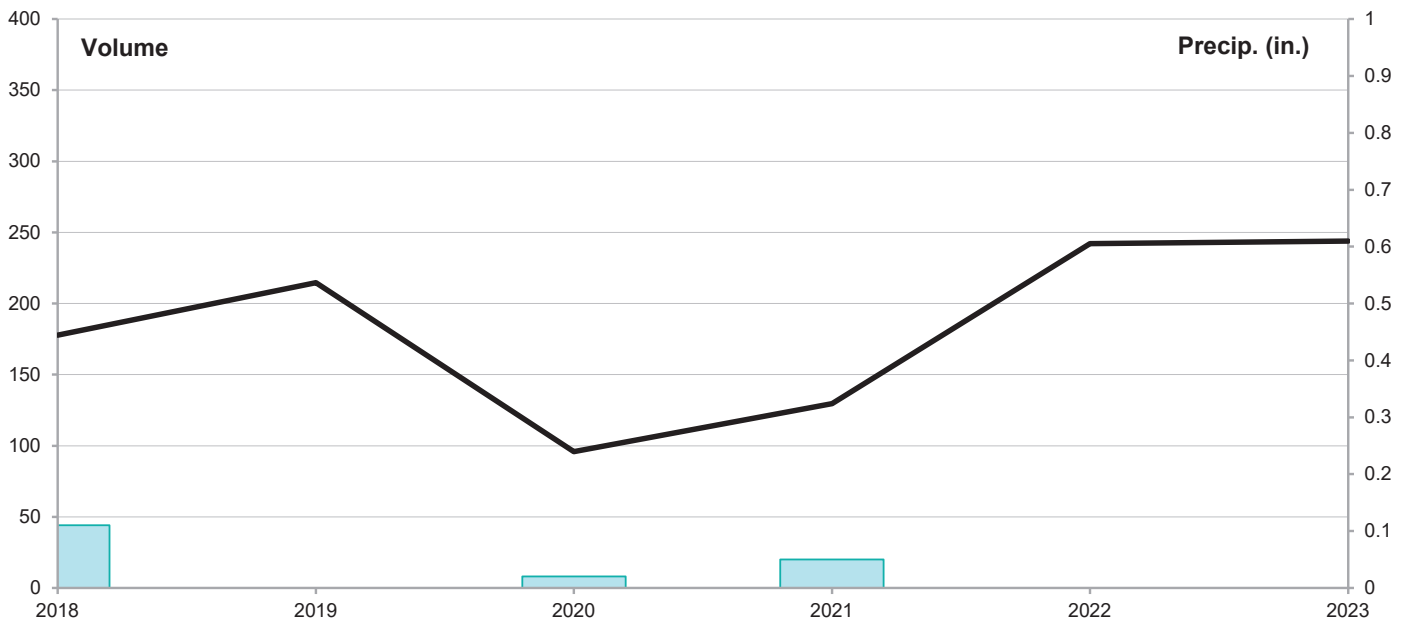


2023 BIKE TO WORK AVERAGE VOLUMES AND WEATHER

AVERAGE VOLUMES AND TEMPERATURE



AVERAGE VOLUMES AND PRECIPITATION



Weather data as of March 25, 2024: National Centers for Environmental Information. Climate Data Online. <https://www.ncdc.noaa.gov/cdo-web/>