



2024 - 2025



Municipality of Anchorage

# SAFE ROUTES TO SCHOOL MANUAL



## **FOREWORD**

The **2024-2025 Safe Routes To Schools Manual** provides routing information for students traveling to and from school. The manual includes information that will assist students who walk to school. Students should always cross streets at designated locations such as over/underpasses, signalized intersections, all-way stops, school zones and crossing guard locations. A key map is provided to assist with the interpretation of the walking route maps. Please take a few moments to review the key map with your child. The map details safe walking tips for your child if he or she walks to school, such as instructions on the proper way to cross at signalized intersections.

The Municipal Traffic Department reviews each school zone every summer to ensure all signs, crosswalks and markings are in good condition and in place for the upcoming school year. However, field conditions can occasionally change due to construction projects or road maintenance. For these reasons, parents should monitor the walking routes and assist their child in making proper decisions when selecting the safest route to school.

If any discrepancies are noted when reviewing the school maps, please contact the Municipal Traffic Department at 343-8406.

## TABLE OF CONTENTS

<u>School Calendar</u> .....	1
<u>School Attendance Boundary Maps</u> .....	2
<u>School Day Schedule</u> .....	8
<u>School Crossing Guard Locations</u> .....	9
<u>School Flasher Schedule</u> .....	10
<u>How to Use This Map</u> .....	13
<u>Pedestrian Route Maps</u>	
Airport Heights .....	14
Alpenglow .....	15
Aurora.....	Military
Baxter .....	16
Bayshore .....	17
Bear Valley .....	All Bussed
Birchwood.....	All Bussed
Bowman .....	18
Campbell .....	19
Chester Valley .....	20
Chinook .....	21
Chugach Optional .....	Optional
Chugiak .....	22
College Gate.....	23
Creekside .....	24
Denali .....	25
Eagle River .....	26
Fairview .....	27
Fire Lake.....	28
Girdwood (K-8) .....	29
Gladys Wood .....	30
Government Hill .....	31
Homestead .....	32
Huffman.....	33
Inlet View .....	34
Kasuun .....	35
Kincaid.....	36
Klatt .....	37
Lake Hood .....	38
Lake Otis .....	39
Mount Illiamna .....	Military
Mountain View .....	40

Muldoon.....	41
North Star .....	42
Northern Lights ABC.....	Optional
Northwood .....	43
Nunaka Valley .....	44
O'Malley .....	45
Oceanview.....	46
Orion.....	Military
Ptarmigan .....	47
Rabbit Creek.....	48
Ravenwood.....	49
Rogers Park.....	50
Russian Jack .....	51
Sand Lake .....	52
Scenic Park .....	53
Spring Hill .....	54
Susitna .....	55
Taku .....	56
Trailside.....	57
Tudor .....	58
Turnagain .....	59
Ursa Major .....	Military
Ursa Minor .....	Military
William Tyson .....	60
Williwaw.....	61
Willowcrest .....	62
Wonder Park.....	63
<u>Pedestrian Route Maps for Middle Schools</u>	
Begich .....	64
Central .....	65
Clark .....	66
Goldenview.....	67
Gruening.....	68
Hanshew.....	69
Mears .....	70
Mirror Lake .....	71
Romig.....	72
Wendler .....	73
<u>Pedestrian Route Maps for High Schools</u>	
Bartlett .....	74
Chugiak .....	75

Dimond .....	76
Eagle River .....	77
East .....	78
Service .....	79
South .....	80
West .....	81



# Anchorage School District

## 2024-25 School Year Calendar\*

In order to maximize student involvement in school activities and to accommodate the needs of students and families, no after-school activity shall be scheduled or hosted by the District on the dates highlighted in green. Activities include but are not limited to: sports team competitions, school open houses, academic competitions, dances, student performances, retreats and student government conferences. This prohibition does not include regular practices or regular club meetings.

S M T W T F S

**July**

				4	5	6
	1	2	3			
7	8	9	10	11	12	13
14	15	16	17	18	19	20
21	22	23	24	25	26	27
28	29	30	31			

**August**

				1	2	3
4	5	6	7	8	9	10
11	12	13	14	15	16	17
18	19	20	21	PK/K	23	24
25	26	27	28	29	30	31

**September**

1	2	3	4	5	6	7
8	9	10	11	12	13	14
15	16	17	18	19	20	21
22	23	24	25	26	27	28
29	30					

**October**

		1	2	3	4	5
6	7	8	9	10	11	12
13	14	15	16	17	18	19
20	21	22	23	24	25	26
27	28	29	30	31		

**November**

				1	2	
3	4	5	6	7	8	9
10	11	12	13	14	15	16
17	18	19	20	21	22	23
24	25	26	27	28	29	30

**December**

1	2	3	4	5	6	7
8	9	10	11	12	13	14
15	16	17	18	19	20	21
22	23	24	25	26	27	28
29	30	31				

**JULY**

4 Independence Day holiday

**AUGUST**

- 12 Teachers' first day
- 13-14 Student release professional development day\*\*
- 15 Classes begin for grades 1-7, 9\*\*\*
- 16 Classes begin for grades 8, 10-12\*\*\*
- 22 Classes begin for Preschool/ Kindergarten

**SEPTEMBER**

2 Labor Day holiday\*\*

**OCTOBER**

- 14 Indigenous Peoples Day\*\*
- 18 Student release grading day. End of first quarter.\*\*
- 23-24 Parent/Teacher conference days
- 25 Student release professional development day.\*\*

**NOVEMBER**

- 11 Student release professional development day\*\*
- 28-29 Thanksgiving holiday\*\*

**DECEMBER**

- 19 Classes end
- 20 Student release grading day. End of second quarter.\*\*
- 23-31 Winter break\*\*

**JANUARY**

- 1-3 Winter break (continued)\*\*
- 6 Classes begin
- 20 Martin Luther King Jr. holiday\*\*

**FEBRUARY**

- 17 Presidents Day holiday\*\*
- 26-27 Parent/Teacher conference days (elementary only)
- 28 Student release professional development day. Start of Fur Rendezvous\*\*

**MARCH**

- 7 Student release grading day. End of third quarter.\*\*
- 10-14 Spring break\*\*

**APRIL**

18 April closure day.\*\*

**MAY**

- 21 Classes end. End of fourth quarter.
- 22 Teacher's last day
- 26 Memorial Day holiday

**JUNE**

19 Juneteenth holiday

- ( ) Beginning, end of quarter
- Q1-44, Q2-40, Q3-41, Q4-47

- Cultural date of significance
- ▣ Cultural observance begins at sundown on this day

S M T W T F S

**January**

			1	2	3	4
5	6	7	8	9	10	11
12	13	14	15	16	17	18
19	20	21	22	23	24	25
26	27	28	29	30	31	

**February**

						1
2	3	4	5	6	7	8
9	10	11	12	13	14	15
16	17	18	19	20	21	22
23	24	25	26	27	28	

**March**

						1
2	3	4	5	6	7	8
9	10	11	12	13	14	15
16	17	18	19	20	21	22
23	24	25	26	27	28	29
30	31					

**April**

						1	2	3	4	5
6	7	8	9	10	11	12	13	14	15	16
17	18	19	20	21	22	23	24	25	26	27
28	29	30								

**May**

						1	2	3		
4	5	6	7	8	9	10	11	12	13	14
15	16	17	18	19	20	21	22	23	24	25
26	27	28	29	30	31					

**June**

1	2	3	4	5	6	7				
8	9	10	11	12	13	14	15	16	17	18
19	20	21	22	23	24	25	26	27	28	29
30										

\* subject to change

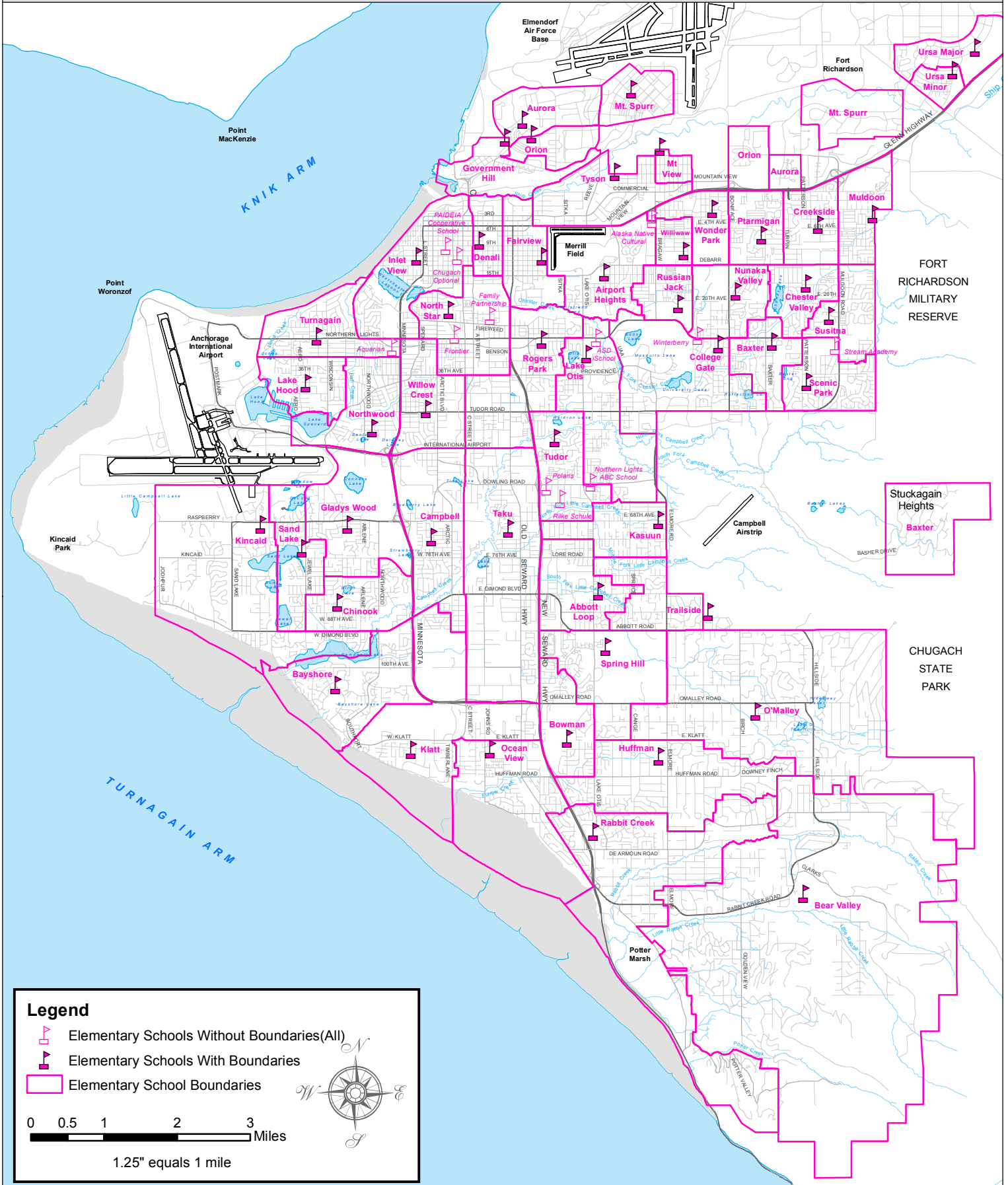
\*\* students do not attend school

\*\*\*Staggered school start dates are for comprehensive/neighborhood schools only

# Anchorage School District Elementary School Attendance Boundaries Grades K-6



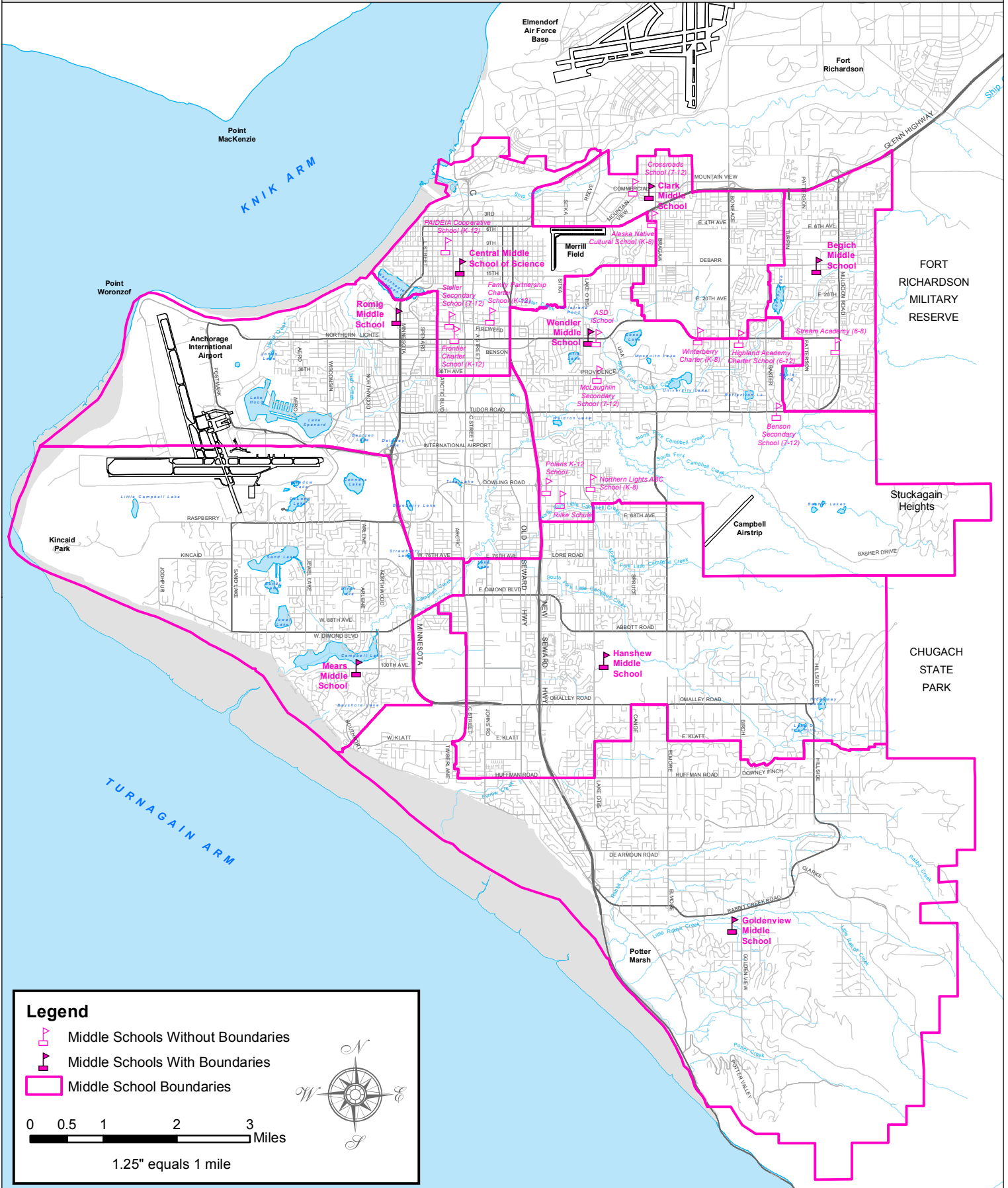
**Anchorage School District**  
Educating All Students for Success in Life



# Anchorage School District Middle School Attendance Boundaries Grades 6-8



**Anchorage School District**  
Educating All Students for Success in Life

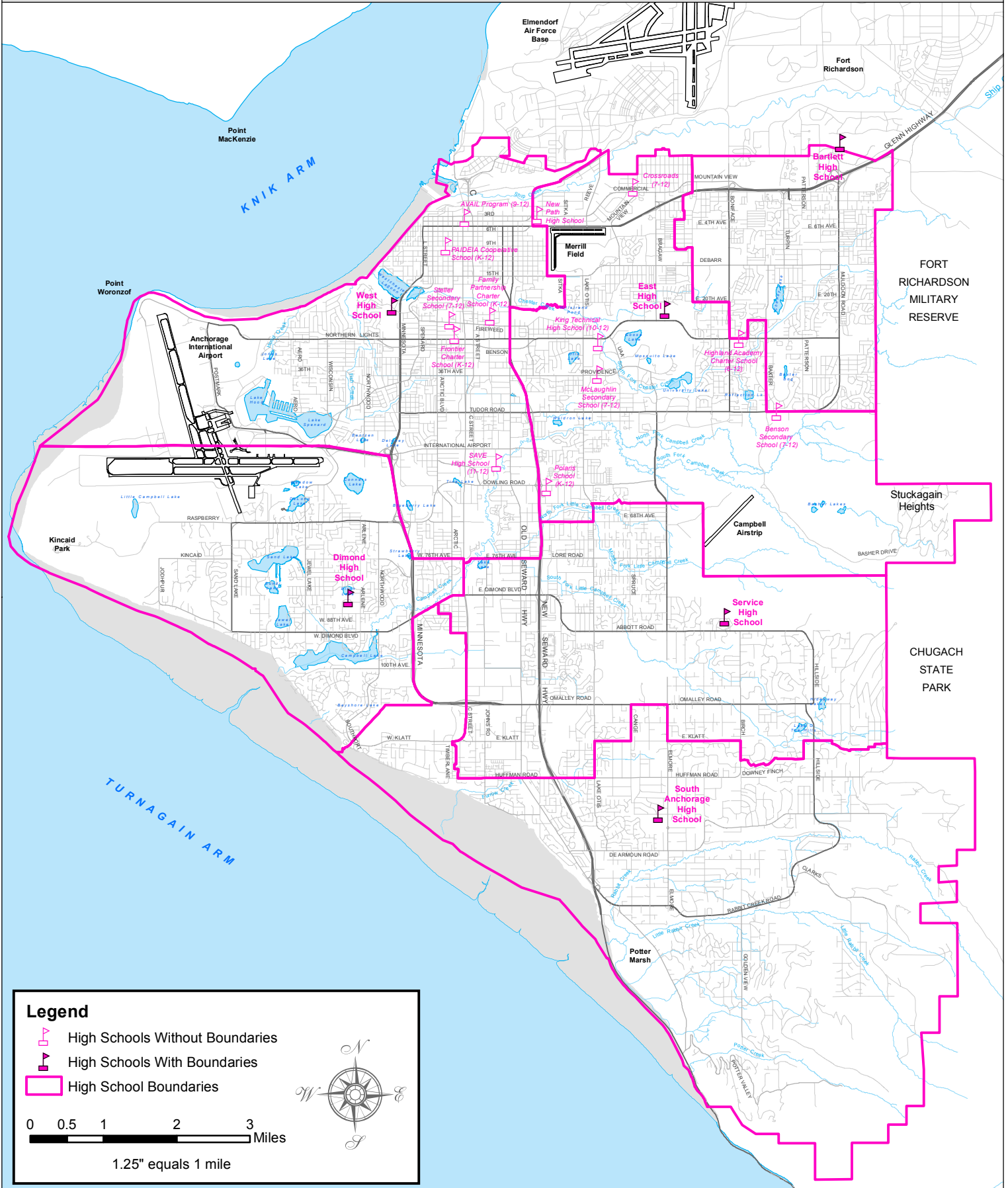




# Anchorage School District High School Attendance Boundaries Grades 9-12



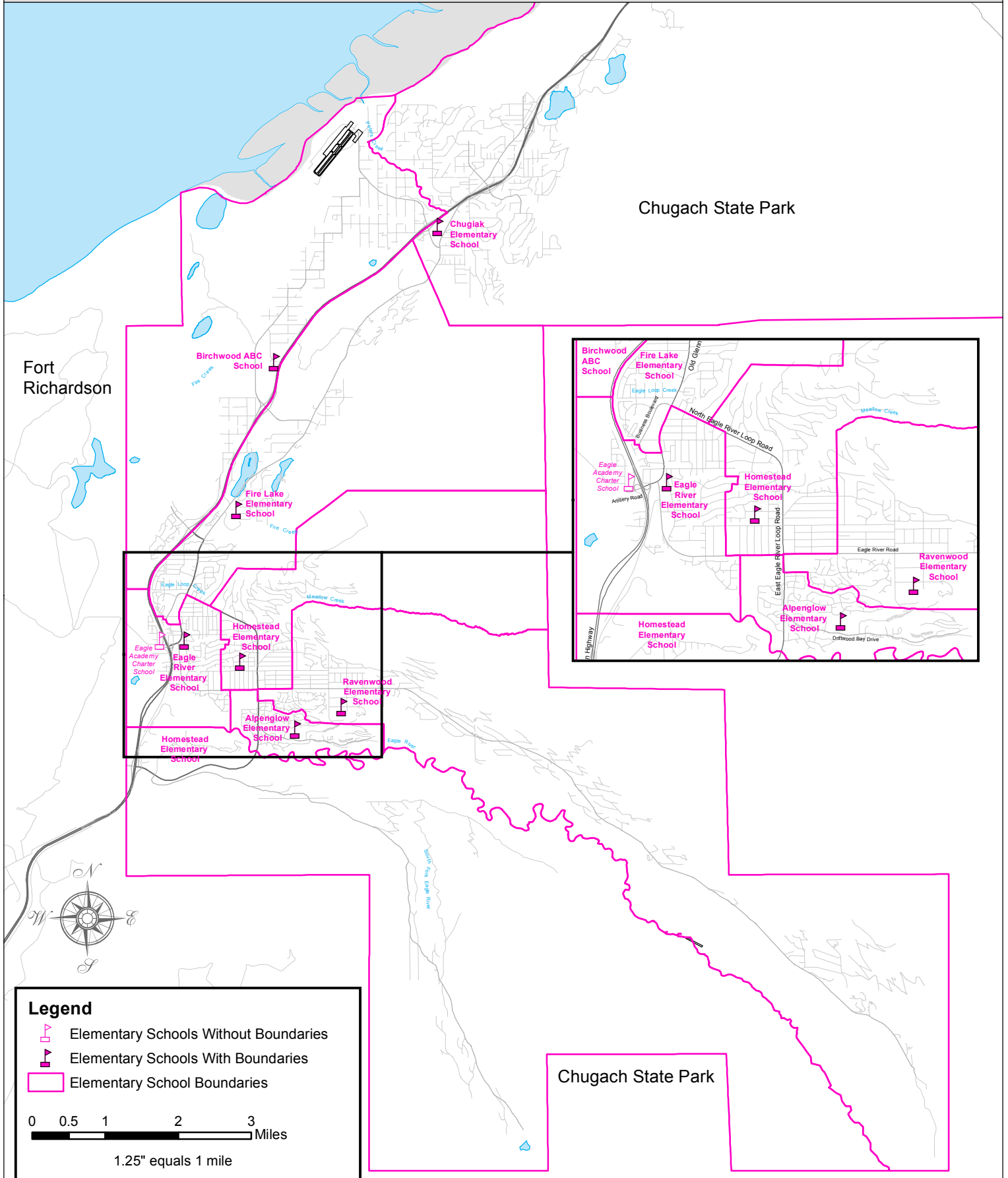
**Anchorage School District**  
Educating All Students for Success in Life



# Anchorage School District Eagle River/Chugiak Area Attendance Boundaries for Elementary Schools



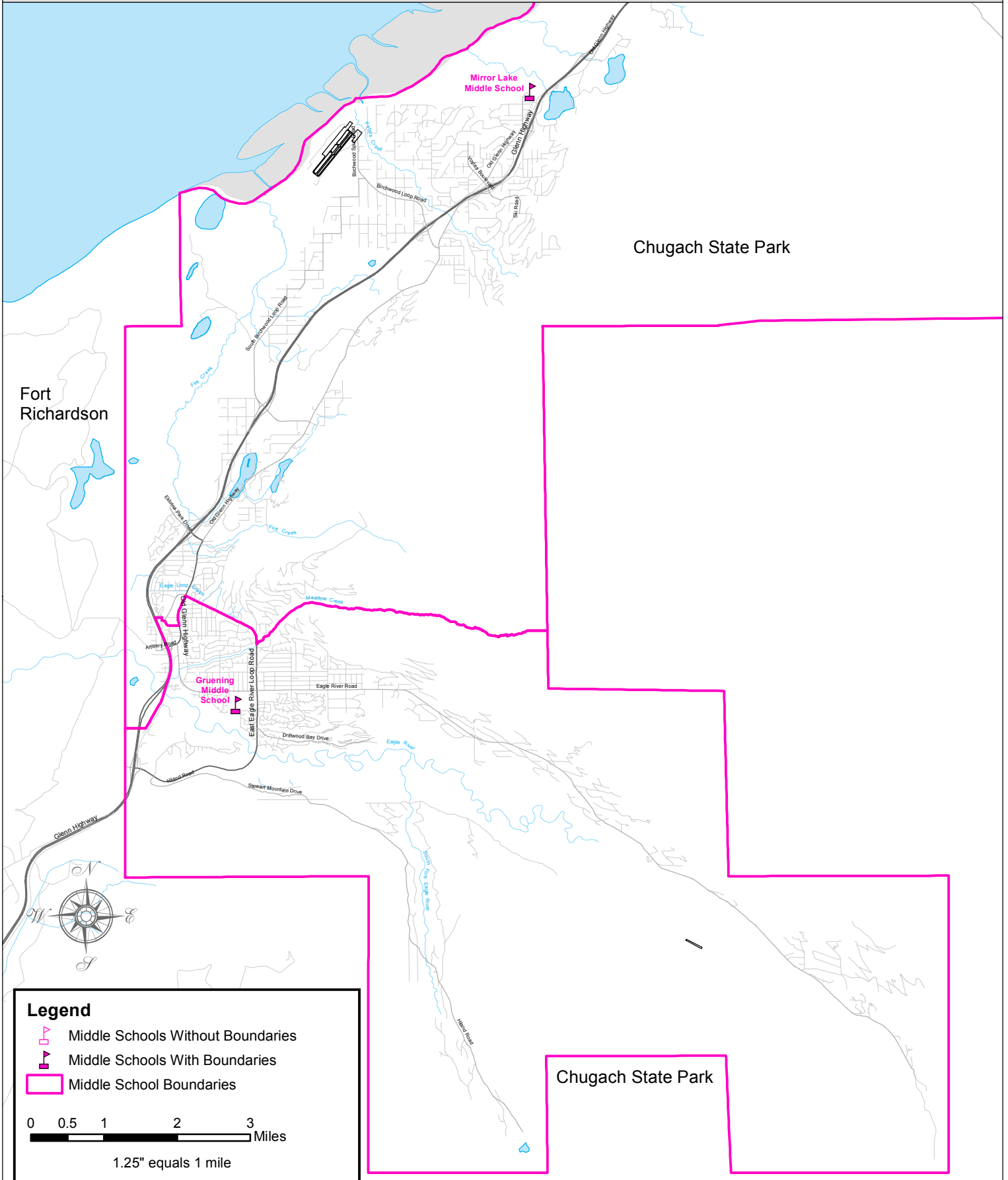
**Anchorage School District**  
Educating All Students for Success in Life



# Anchorage School District Eagle River/Chugiak Area Attendance Boundaries for Middle Schools



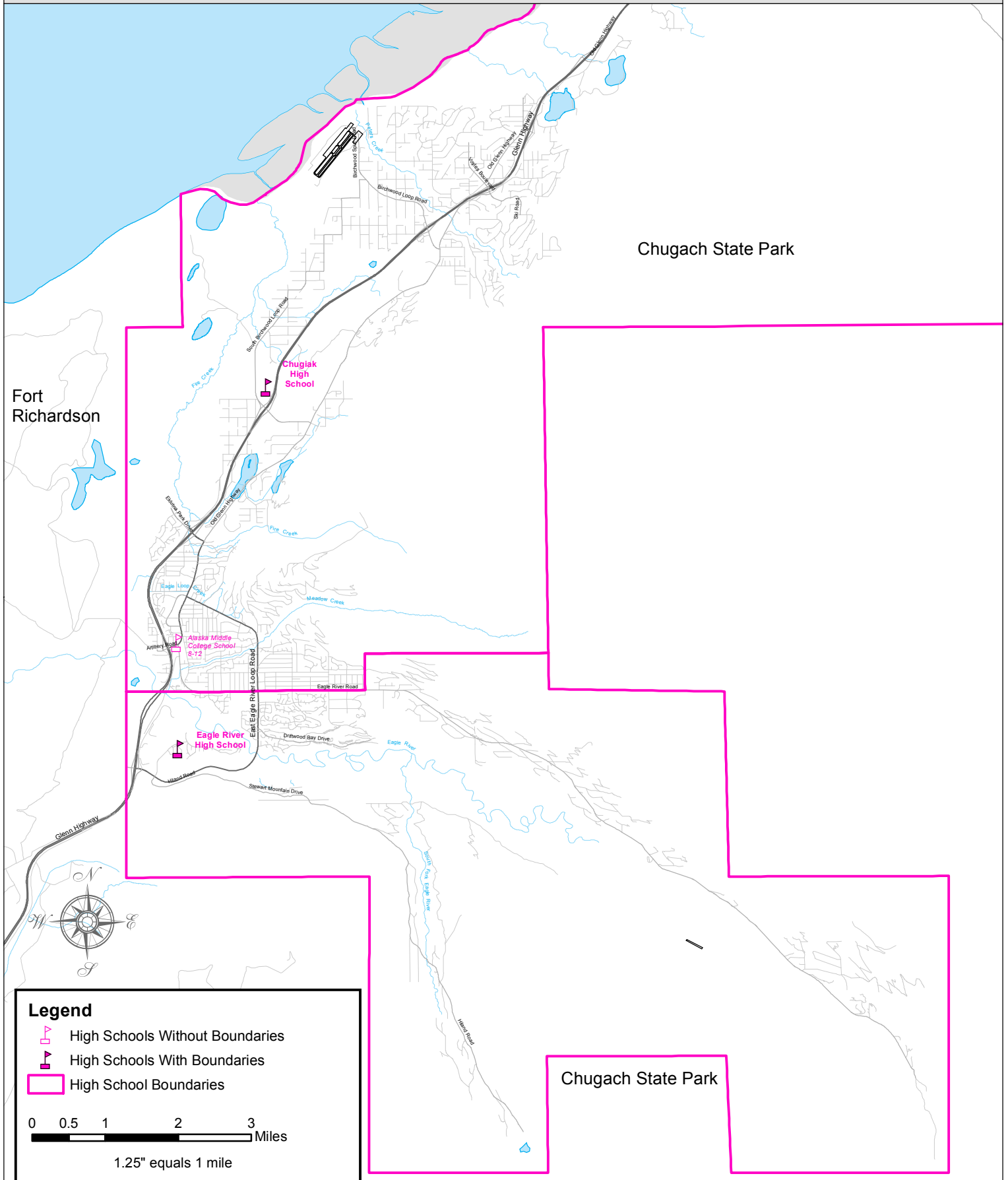
**Anchorage School District**  
Educating All Students for Success in Life



# Anchorage School District Eagle River/Chugiak Area Attendance Boundaries for High Schools



**Anchorage School District**  
Educating All Students for Success in Life



## ANCHORAGE SCHOOL DISTRICT 2024-2025 SCHOOL DAY SCHEDULE

Elementary Schools	PLC Mon.		Tues. - Fri.	
	Begins	Release	Begin	Release
Airport Heights	9:00	2:30	8:00	2:30
Alpenglow	9:00	2:30	8:00	2:30
Aurora	9:00	2:30	8:00	2:30
Baxter	9:00	2:30	8:00	2:30
Bayshore	9:00	2:30	8:00	2:30
Bear Valley	9:00	2:30	8:00	2:30
Birchwood	9:00	2:30	8:00	2:30
Bowman, Willard	9:00	2:30	8:00	2:30
Campbell	9:00	2:30	8:00	2:30
Chester Valley	9:00	2:30	8:00	2:30
Chinook	9:00	2:30	8:00	2:30
Chugach Optional	8:10	2:50	8:00	2:50
Chugiak	9:00	2:30	8:00	2:30
College Gate	9:00	2:30	8:00	2:30
Creekside Park	9:00	2:30	8:00	2:30
Denali	9:00	2:30	8:00	2:30
Eagle River	9:00	2:30	8:00	2:30
Fairview	9:00	2:30	8:00	2:30
Fire Lake	9:00	2:30	8:00	2:30
Girdwood	9:00	2:30	8:00	2:30
Government Hill	9:00	2:30	8:00	2:30
Homestead	9:00	2:30	8:00	2:30
Huffman	9:00	2:30	8:00	2:30
Inlet View	9:00	2:30	8:00	2:30
Kasuun	9:00	2:30	8:00	2:30
Kincaid	9:00	2:30	8:00	2:30
Klatt	9:00	2:30	8:00	2:30
Lake Hood	9:00	2:30	8:00	2:30
Lake Otis	9:00	2:30	8:00	2:30
Mt. View	9:00	2:30	8:00	2:30
Muldoon	9:00	2:30	8:00	2:30
North Star	9:00	2:30	8:00	2:30
Northern Lights	9:00	2:30	8:00	2:30
Northwood	9:00	2:30	8:00	2:30
Nunaka Valley	9:00	2:30	8:00	2:30
O'Malley	9:00	2:30	8:00	2:30
Oceanview	9:00	2:30	8:00	2:30
Orion	9:00	2:30	8:00	2:30
Ptarmigan	9:00	2:30	8:00	2:30
Rabbit Creek	9:00	2:30	8:00	2:30
Ravenwood	9:00	2:30	8:00	2:30
Rogers Park	9:00	2:30	8:00	2:30
Russian Jack	9:00	2:30	8:00	2:30
Sand Lake	9:00	2:30	8:00	2:30
Scenic Park	9:00	2:30	8:00	2:30
Spring Hill	9:00	2:30	8:00	2:30

Elementary Schools	PLC Mon.		Tues. - Fri.	
	Begins	Release	Begin	Release
Susitna	9:00	2:30	8:00	2:30
Taku	9:00	2:30	8:00	2:30
Trailside	9:00	2:30	8:00	2:30
Tudor	9:00	2:30	8:00	2:30
Turnagain	9:00	2:30	8:00	2:30
Tyson, William	9:00	2:30	8:00	2:30
Ursa Major	9:00	2:30	8:00	2:30
Ursa Minor	9:00	2:30	8:00	2:30
Williwaw	9:00	2:30	8:00	2:30
Willowcrest	9:00	2:30	8:00	2:30
Wonder Park	9:00	2:30	8:00	2:30
Wood, Gladys	9:00	2:30	8:00	2:30

Middle Schools	PLC Mon.		Tues. - Fri.	
	Begins	Release	Begin	Release
Begich Middle	10:30	4:30	9:30	4:30
Central Middle	10:30	4:30	9:30	4:30
Clark Middle	10:30	4:30	9:30	4:30
Goldenview Middle	10:30	4:30	9:30	4:30
Gruening Middle	10:30	4:30	9:30	4:30
Hanshew Middle	10:30	4:30	9:30	4:30
Mears Junior High	10:30	4:30	9:30	4:30
Mirror Lake Middle	10:30	4:30	9:30	4:30
Romig Middle	10:30	4:30	9:30	4:30
Wendler Middle	10:30	4:30	9:30	4:30

High Schools	PLC Mon.		Tues. - Fri.	
	Begins	Release	Begin	Release
Bartlett High	9:45	3:15	8:45	3:15
Chugiak High	9:45	3:15	8:45	3:15
Dimond High	9:45	3:15	8:45	3:15
Eagle River High	9:45	3:15	8:45	3:15
East High	9:45	3:15	8:45	3:15
Service High	9:45	3:15	8:45	3:15
South High	9:45	3:15	8:45	3:15
West High	9:45	3:15	8:45	3:15

Alternative Schools	PLC Mon.		Tues. - Fri.	
	Begins	Release	Begin	Release
ANCCS	8:45	3:30	8:45	3:30
Benson Secondary	9:45	3:15	8:45	3:15
King Tech	10:15	2:35	9:15	2:35
Polaris K-12	8:30	3:00	8:30	3:00
S.A.V.E. High	9:50	3:15	9:30	3:15
Steller Secondary	9:45	3:15	8:45	3:15
Whaley School	10:17	3:35	9:22	3:35

\*\*\* Pre-K and before/after school programs may not be included in school day schedules \*\*\*

## Approved School Crossing Guard Locations: 2024-2025 School Year

SCHOOL	LOCATION	PLC Mondays	Tues. - Fri. AM TIMES	Tues. - Fri. PM TIMES
Alpenglow	Driftwood Bay Dr. at school entrance	8:15-9:45	7:15-8:45	1:45-3:15
Baxter	Baxter Rd. at E. 30th Ave.	8:15-9:45	7:15-8:45	1:45-3:15
Begich	Creekside Dr. at Debarr Rd.	9:45 -11:15	8:00 -9:30	3:15-4:45
Campbell	Arctic Blvd. at W. 74th Ave.	8:15-9:45	7:15-8:45	1:45-3:15
Central	E St. at W. 12th Ave. / L St. at W. 13th Ave.	9:45 -11:15	8:00 -9:30	3:15-4:45
Chinook	Dewberry St. at W. 88th Ave. / Cranberry St. at W. 88th Ave.	8:15-9:45	7:15-8:45	1:45-3:15
Chugach Optional	E St. at W. 12th Ave.	8:15-9:45	7:15-8:45	1:45-3:15
Denali	Cordova St. at W. 10th Ave.	8:15-9:45	7:15-8:45	1:45-3:15
Eagle River	Old Eagle River Rd. at school entrance	8:15-9:45	7:15-8:45	1:45-3:15
Homestead	Eagle River Loop Rd. at Baranoff Ave./Citation Rd.	8:15-9:45	7:15-8:45	1:45-3:15
Huffman	Huffman Rd. at Lorraine St.	8:15-9:45	7:15-8:45	1:45-3:15
Inlet View	L St. at W. 13th Ave.	8:15-9:45	7:15-8:45	1:45-3:15
Kasuun	School Entrance at W. 68th Ave.	8:15-9:45	7:15-8:45	1:45-3:15
Lake Hood	Wisconsin St. at W. 40th Ave.	8:15-9:45	7:15-8:45	1:45-3:15
Mountain View	Bragaw St. at McPhee St. / Flower St. at McPhee St.	8:15-9:45	7:15-8:45	1:45-3:15
North Star	Arctic Blvd. south of W. 21st Ave.	8:15-9:45	7:15-8:45	1:45-3:15
Northwood	Northwood Dr. at Aspen St.	8:15-9:45	7:15-8:45	1:45-3:15
Nunaka Valley	Craig Dr. at Penn Cir.	8:15-9:45	7:15-8:45	1:45-3:15
Ocean View	Johns Rd. at W. 120th Ave.	8:15-9:45	7:15-8:45	1:45-3:15
Polaris	Ashwood St. at E. 64th Ave.	7:45-9:15		2:15-3:45
Ravenwood	Eagle River Ln. at Ptarmigan Blvd.	8:15-9:45	7:15-8:45	1:45-3:15
Russian Jack	Bragaw St. at E. 20th Ave. / school entrance at E. 20th Ave.	8:15-9:45	7:15-8:45	1:45-3:15
Sand Lake	Jewel Lake Rd. at Strawberry Rd.	8:15-9:45	7:15-8:45	1:45-3:15
Scenic Park	Patterson St. at school entrance	8:15-9:45	7:15-8:45	1:45-3:15
Spring Hill	Crosswalk at west school entrance	8:15-9:45	7:15-8:45	1:45-3:15
Turnagain	Northern Lights Blvd. at school entrance	8:15-9:45	7:15-8:45	1:45-3:15
Tyson	Mountain View Dr. at Taylor St.	8:15-9:45	7:15-8:45	1:45-3:15
Wendler MS	Lake Otis Pkwy. at Northern Lights Blvd.	9:45 -11:15	8:00 -9:30	3:15-4:45
West / Romig	Minnesota Dr. at W. 26th Ave.	9:00-11:15	8:00-10:15	2:30-4:45
Wonder Park	Pine St. at Kenai Ave.	8:15-9:45	7:15-8:45	1:45-3:15

## MUNICIPALITY OF ANCHORAGE TRAFFIC DIVISION 2024-2025 SCHOOL FLASHER SCHEDULE

	PLC Mon.		Tues. - Fri.		Location	School Flasher Schedule												Program Dates			
	AM Begins	PM Ends	AM Begins	PM Ends		AM		Midday				PM									
						Start	End	Start	End	Start	End	Start	End	Start	End						
<b>Elementary Schools</b>																					
Alpenglow	9:00	2:30	8:00	2:30	Driftwood Bay	7:30	8:10									2:20	3:00	Normal Operation			
						8:30	9:10											2:20	3:00	Mondays Only	
						8:30	9:10	11:20	12:00												
ANCCS	9:00	3:30	9:00	3:30	Lake Otis & 84th	8:15	9:10									3:20	4:00	Normal Operation			
Baxter	9:00	2:30	8:00	2:30	30th & Baxter	7:30	8:10									2:20	3:00	Normal Operation			
						8:30	9:10											2:20	3:00	Mondays Only	
						8:30	9:10	11:20	12:00												10/23 - 10/24, 2/26 - 2/27
Bayshore	9:00	2:30	8:00	2:30	Bayshore & Stephandale	7:30	8:10									2:20	3:00	Normal Operation			
						8:30	9:10											2:20	3:00	Mondays Only	
						8:30	9:10	11:20	12:00												10/23 - 10/24, 2/26 - 2/27
Campbell	9:00	2:30	8:00	2:30	76th & Rovena	7:30	8:10	10:20	11:00	11:20	12:30					2:20	3:00	Normal Operation			
						8:30	9:10	11:50	12:30									2:20	3:00	Mondays Only	
						7:30	8:10	10:20	11:00	11:20	12:30							2:20	3:00	10/23 - 10/24, 2/26 - 2/27	
					74th & Arctic	7:30	8:10	10:20	11:00	11:20	12:30								2:20	3:00	Normal Operation
						8:30	9:10	11:50	12:30										2:20	3:00	Mondays Only
						7:30	8:10	10:20	11:00	11:20	12:30								2:20	3:00	10/23 - 10/24, 2/26 - 2/27
Chester Valley	9:00	2:30	8:00	2:30	Patterson	7:30	8:10									2:20	3:00	Normal Operation			
						8:30	9:10											2:20	3:00	Mondays Only	
						8:30	9:10	11:20	12:00											10/23 - 10/24, 2/26 - 2/27	
Chinook/Dimond	9:00 / 9:45	2:30 / 3:15	8:00 / 8:45	2:30 / 3:15	88th & Cordell	7:30	8:55	11:25	12:30							2:20	3:45	Normal Operation (Tues - Thurs)			
						8:30	9:55	11:55	1:00							2:20	3:45	Mondays Only			
						8:30	9:55	11:45	12:50							2:20	3:45	Fridays Only			
						7:30	8:55	11:20	12:30							3:05	3:45	10/23, 2/26			
						7:30	8:55	11:20	12:45												10/24, 2/27
						7:20	8:20	9:00	9:40								2:40	3:20	3:50	4:30	Normal Operation
7:20	8:20	10:00	10:40								2:40	3:20	3:50	4:30	Mondays Only						
Chugach Optional / Central	8:10 / 10:30	2:30 / 2:50	8:10 / 9:30	2:30 / 2:50	14th & E	7:20	8:20	9:00	9:40							2:40	3:20	3:50	4:30		
						7:20	8:20	9:00	9:40	11:05	12:15							3:50	4:30	8/30, 9/13, 9/27, 11/8, 11/22, 12/6, 1/17, 1/31, 2/14, 3/28, 4/11, 4/25, 5/9	
						7:20	8:20	9:00	9:40	11:20	12:00							12:50	1:30	10/23 - 10/24	
						7:20	8:20	9:00	9:40	11:20	12:00							3:50	4:30	2/26 - 2/27	
						7:30	8:10											2:20	3:00	Normal Operation	
Chugiak	9:00	2:30	8:00	2:30	Old Glenn North	8:30	9:10									2:20	3:00	Mondays Only			
						8:30	9:10	11:20	12:00										10/23 - 10/24, 2/26 - 2/27		
						7:30	8:10	10:20	11:00	11:50	12:30							2:20	3:00	Normal Operation	
Creekside	9:00	2:30	8:00	2:30	6th & Creekside	8:30	9:10									2:20	3:00	Mondays Only			
						7:30	8:10	10:20	11:00	11:20	12:30							2:20	3:00	10/23 - 10/24, 2/26 - 2/27	
						7:30	8:10											2:20	3:00	Normal Operation	
Denali	9:00	2:30	8:00	2:30	9th & A	8:30	9:10									2:20	3:00	Mondays Only			
						8:30	9:10	11:20	12:00										10/23 - 10/24, 2/26 - 2/27		
						7:30	8:10											2:20	3:00	Normal Operation	
Eagle River	9:00	2:30	8:00	2:30	Old Eagle River Rd	8:30	9:10									2:20	3:00	Mondays Only			
						8:30	9:10	11:20	12:00											10/23 - 10/24, 2/26 - 2/27	
						7:30	8:10											2:20	3:00	Normal Operation	
Fire Lake	9:00	2:30	8:00	2:30	Mile 2.1 Old Glenn Hwy	8:30	9:10									2:20	3:00	Mondays Only			
						8:30	9:10	11:20	12:00											10/23 - 10/24, 2/26 - 2/27	
						7:30	8:10											2:20	3:00	Normal Operation	





	PLC Mon.		Tues. - Fri.		School Flasher Schedule												Program Dates								
	AM Begins	PM Ends	AM Begins	PM Ends	Location	AM		Midday						PM											
						Start	End	Start	End	Start	End	Start	End	Start	End										
Scenic Park	9:00	2:30	8:00	2:30	38th & Patterson	7:30	8:10									2:20	3:00	Normal Operation							
						8:30	9:10											2:20	3:00	Mondays Only					
						8:30	9:10	11:20	12:00													10/23 - 10/24, 2/26 - 2/27			
Spring Hill/Hanshew	9:00 / 10:30	2:30 / 4:00	8:00 / 9:30	2:30 / 4:00	Lake Otis Parkway	7:30	8:10	9:00	9:40	10:20	11:00	11:30	12:30	2:20	3:00	3:50	4:30	Normal Operation							
						8:30	9:10	10:00	10:40	11:50	12:30			2:20	3:00	3:50	4:30	Mondays Only							
						7:30	8:10	9:00	9:40	10:20	11:00	11:20	12:30	12:50	1:30	2:20	3:00				10/23 - 10/24				
						7:30	8:10	9:00	9:40	10:20	11:00	11:20	12:30	2:20	3:00	3:50	4:30				2/26 - 2/27				
Turnagain	9:00	2:30	8:00	2:30	NLB & Seppala	7:30	8:10									2:20	3:00	Normal Operation							
						8:30	9:10													2:20	3:00	Mondays Only			
						8:30	9:10	11:20	12:00													10/23 - 10/24, 2/26 - 2/27			
Tyson	9:00	2:30	8:00	2:30	Mt. View & Price	7:30	8:10									2:20	3:00	Normal Operation							
						8:30	9:10														2:20	3:00	Mondays Only		
						8:30	9:10	11:20	12:00														10/23 - 10/24, 2/26 - 2/27		
Wonder Park	9:00	2:30	8:00	2:30	3rd & Pine	7:30	8:10	10:20	11:00	11:50	12:30					2:20	3:00	Normal Operation							
						8:30	9:10	11:50	12:30													2:20	3:00	Mondays Only	
						7:30	8:10	10:20	11:00	11:20	12:30												2:20	3:00	10/23 - 10/24, 2/26 - 2/27
<b>Mid Level Schools</b>																									
Begich	10:30	4:00	9:30	4:00	Creekside & Debarr	9:00	9:40									3:50	4:30	Normal Operation							
						10:00	10:40														3:50	4:30	Mondays Only		
						9:00	9:40																12:50	1:30	10/23 - 10/24
						9:00	9:40																	3:50	4:30
Central	10:30	4:00	9:30	4:00	14th & E	<i>See Chugach Optional Schedule for Times</i>																			
Clark	10:30	4:00	9:30	4:00	Mt. View & Price	<i>See Tyson Elementary Schedule for Times</i>																			
Hanshew	10:30	4:00	9:30	4:00	Lake Otis Parkway	<i>See Spring Hill Elementary Schedule for Times</i>																			
Mears	10:30	4:00	9:30	4:00	W. 100th Ave.	9:00	9:40									3:50	4:30	Normal Operation							
						10:00	10:40															3:50	4:30	Mondays Only	
						9:00	9:40	11:35	12:15														12:50	1:30	10/23 - 10/24
Romig	10:30	4:00	9:30	4:00	26th & Minnesota	8:15	9:40	11:25	12:35							3:05	4:30	Normal Operation							
						9:15	10:40	11:55	1:05													3:05	4:30	Mondays Only	
						8:15	9:40	11:25	12:35	12:50	1:30												3:05	3:45	10/23
						8:15	9:40																	11:20	12:45
<b>High Schools</b>																									
Chugiak	9:45	3:15	8:45	3:15	Birchwood Loop	8:15	8:55	11:30	12:25							3:05	3:45	Normal Operation							
						9:15	9:55	12:00	12:55													3:05	3:45	Mondays Only	
						8:15	8:55	12:05	12:45																
Dimond	9:45	3:15	8:45	3:15	88th Avenue/Arlene	<i>See Chinook Elementary Schedule for Times</i>																			
West	9:45	3:15	8:45	3:15	26th & Minnesota	<i>See Romig Middle Schedule for Times</i>																			
<b>Alternative Schools</b>																									
Stellar Secondary	9:45	3:15	8:45	3:15	Fireweed & Blueberry	<i>See North Star Elementary Schedule for Times</i>																			
<b>Other Schools (These schools have different calendars than ASD)</b>																									
Eagle River Christian	8:15	2:50	8:15	2:50	Baranof & Eagle River	<i>See Homestead Elementary Schedule for Times</i>																			

# HOW TO USE THIS MAP:

## I. WALKING ROUTES

A. With your child, follow the arrows on the map and select the best route from your home to the school. Mark the route with a pencil or crayon.

1. Where no arrows are shown, all routes are considered equally safe.
2. Whenever you come to a double arrow in the roadway, your child should follow that route, as the safest available route.
3. If you come to a double arrow alongside the roadway, your child should use that path or stay on that side of the street until they reach a safer crossing.

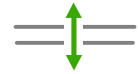
“Walk on Left Facing Traffic.”




“Walk on This Side Only”



“Cross Here”



B. Whenever this symbol  has been used, your child **should NOT cross the street!** The traffic conditions there are considered significantly less safe. They should cross these streets only at locations marked by the symbol shown at right.







C. Teach your child to follow the safest route, and to cross only at safer crossings shown on the map. You and your child should become familiar with the route by walking it together. Observe marked crosswalks, stop signs, traffic signals, and other traffic controls. Crossing points have been located wherever possible and should be used, even though a longer walk may sometimes be necessary.





















## II. WALKING SAFETY

- A. When there are no sidewalks, teach your child to follow safe pedestrian practices by **walking to the left side of the street, facing any oncoming traffic.**
- B. Teach your child to stop at the edge of the street, **look to the right, left, and behind** before and while crossing an intersection (pedestrians may be hit by turning cars as well as normal through traffic).
- C. In secluded or remote areas children are safer walking in groups of three or more. Remember, there is **safety in numbers.**


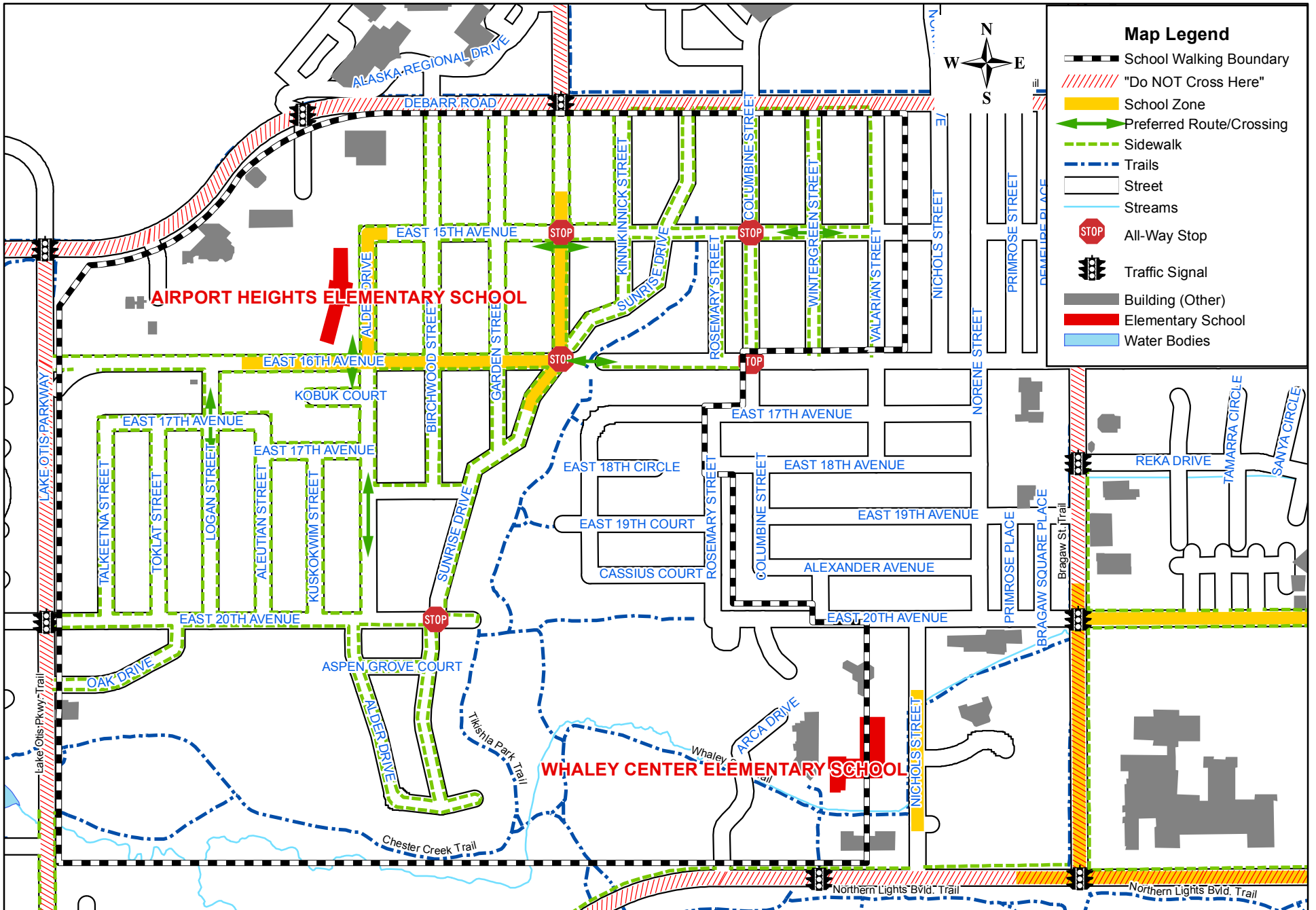
## III. SCHOOL BUS STOPS

Teach your child to follow safe walking practices to get to the bus stop. Changes in bus stop locations may possibly occur as neighborhood populations change. If so, you will be notified by the driver or your principal.

PEDESTRIAN SIGNALS	
	
<b>STEADY</b>	
You may begin to walk with caution in the direction of this signal.	
	
<b>FLASHING</b>	
If you are crossing the road when this signal appears you may continue to cross at a normal pace to the nearest curb or safety island. If you have not yet started to cross do NOT enter the roadway.	
	
<b>STEADY</b>	
Do NOT enter the roadway in the direction of this signal.	

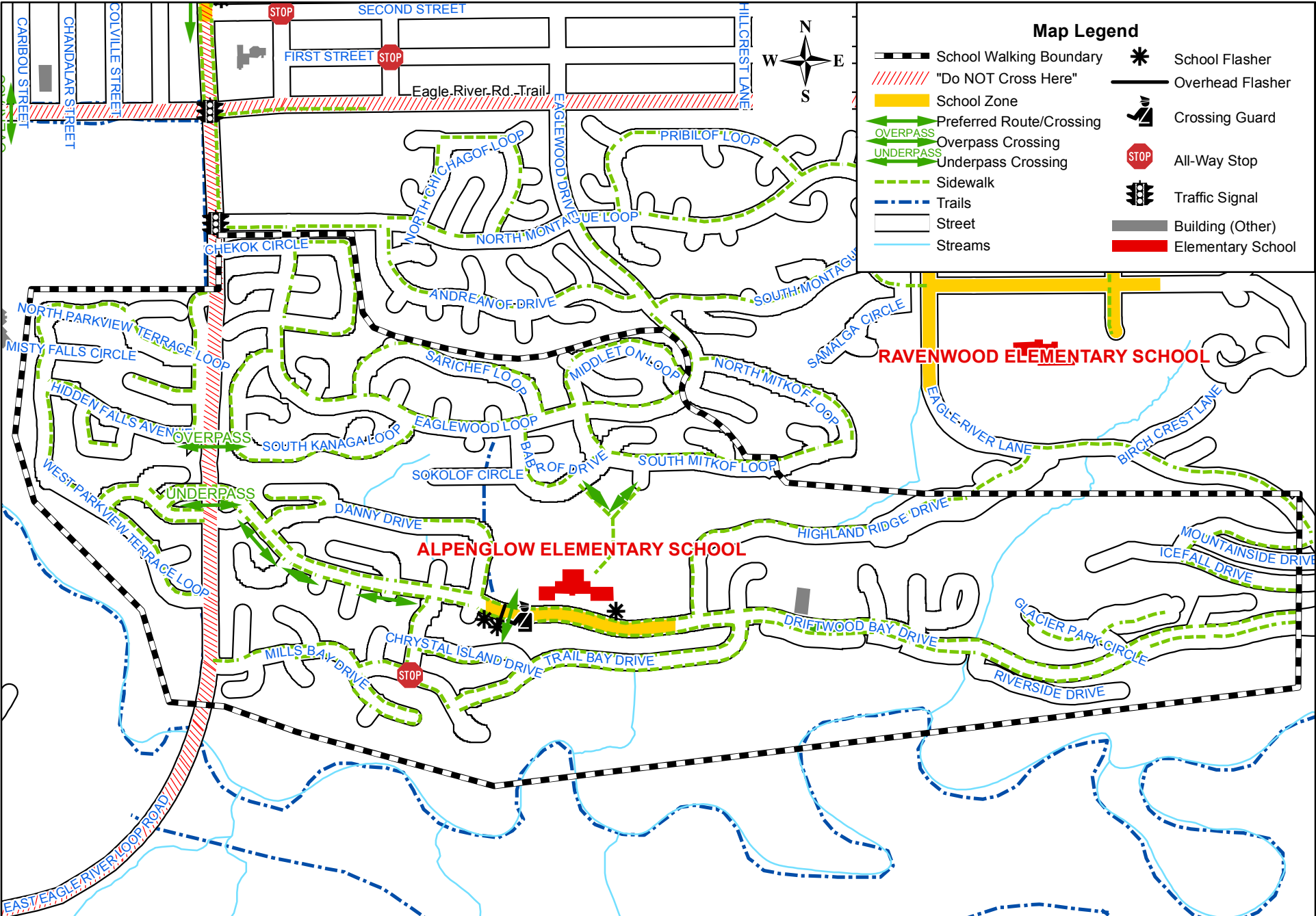
MAP LEGEND			
	School Walking Boundary		School Flasher
	“Do NOT Cross Here”		Overhead Flasher
	School Zone		Crossing Guard
	Preferred Route/Crossing		All-Way Stop
	Overpass Crossing		Traffic Signal
	Underpass Crossing		Diverter
	Sidewalk		Building (Other)
	Trails		Elementary School
	Street		Water Bodies
	Railroad Tracks		Streams

# Airport Heights Elementary



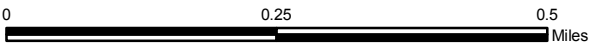
Visit [www.muni.org/departments/traffic/pages/saferoutestoschools.aspx](http://www.muni.org/departments/traffic/pages/saferoutestoschools.aspx) for updates  
Version as of August 2019

# Alpenglow Elementary



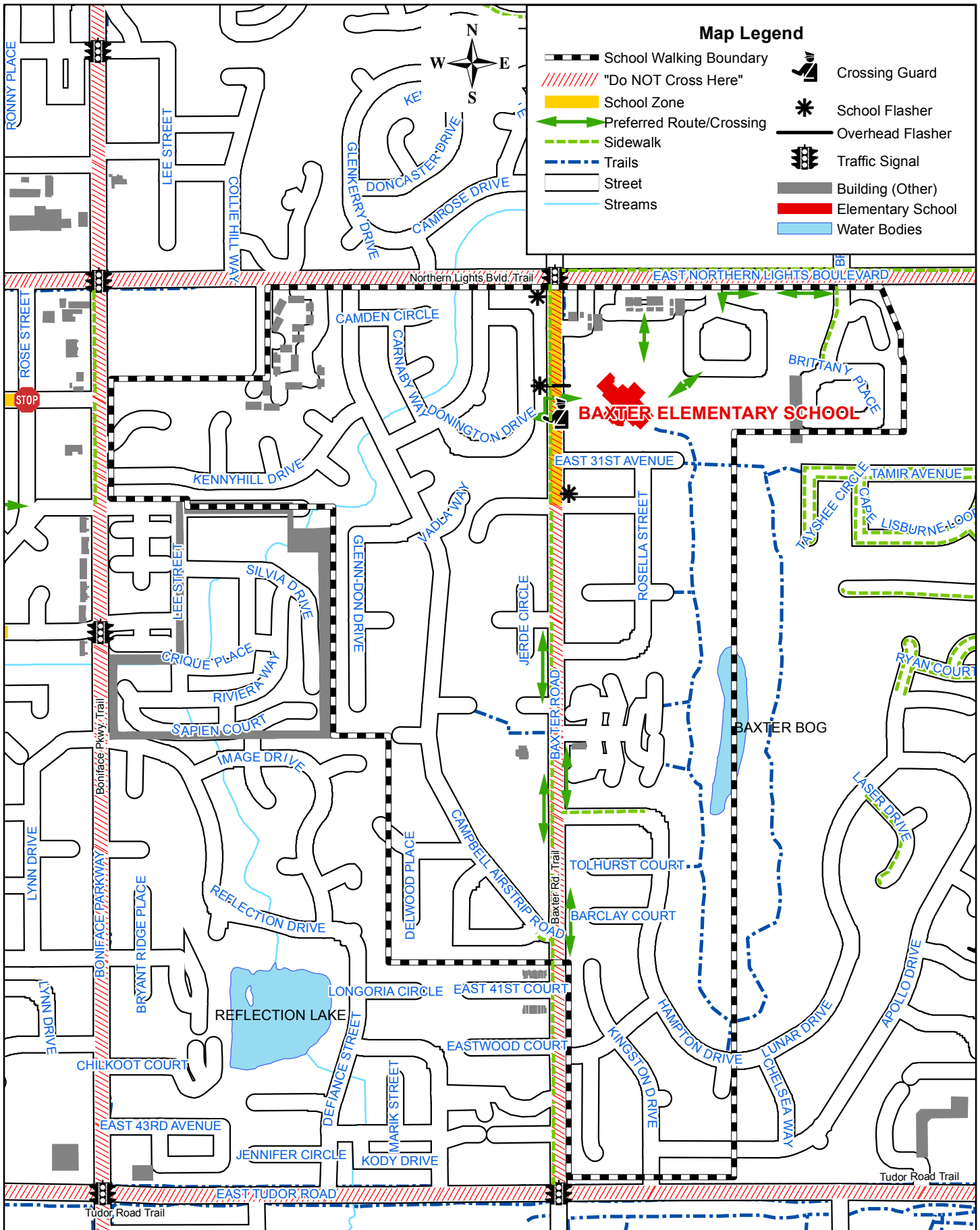
### Map Legend

- School Walking Boundary
- "Do NOT Cross Here"
- School Zone
- Preferred Route/Crossing
- Overpass Crossing
- Underpass Crossing
- Sidewalk
- Trails
- Street
- Streams
- School Flasher
- Overhead Flasher
- Crossing Guard
- All-Way Stop
- Traffic Signal
- Building (Other)
- Elementary School

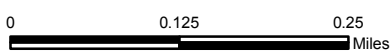


Visit [www.muni.org/departments/traffic/pages/saferoutestoschools.aspx](http://www.muni.org/departments/traffic/pages/saferoutestoschools.aspx) for updates  
Version as of August 2019

# Baxter Elementary


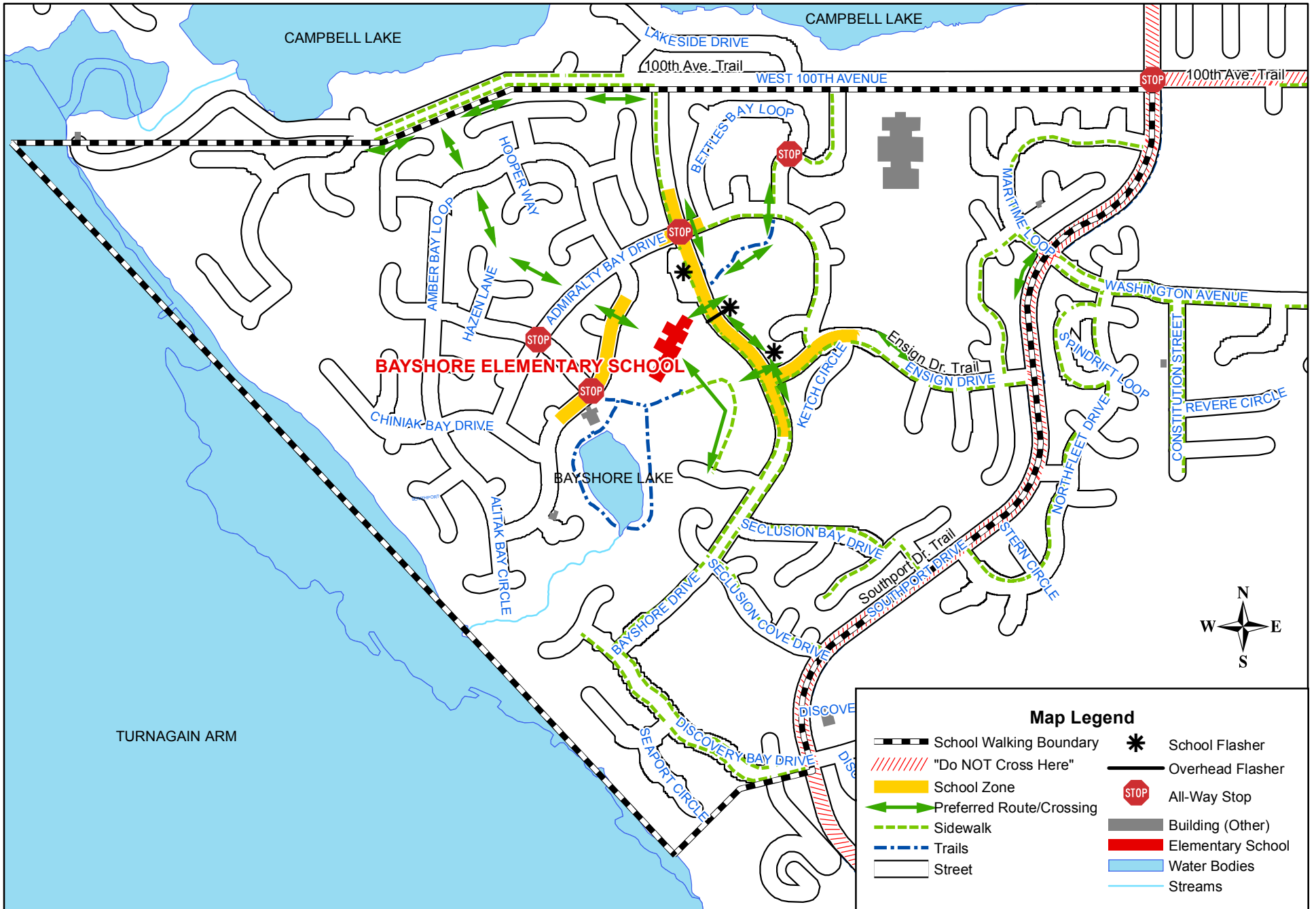


Map Legend			
	School Walking Boundary		Crossing Guard
	"Do NOT Cross Here"		School Flasher
	School Zone		Overhead Flasher
	Preferred Route/Crossing		Traffic Signal
	Sidewalk		Building (Other)
	Trails		Elementary School
	Street		Water Bodies
	Streams		



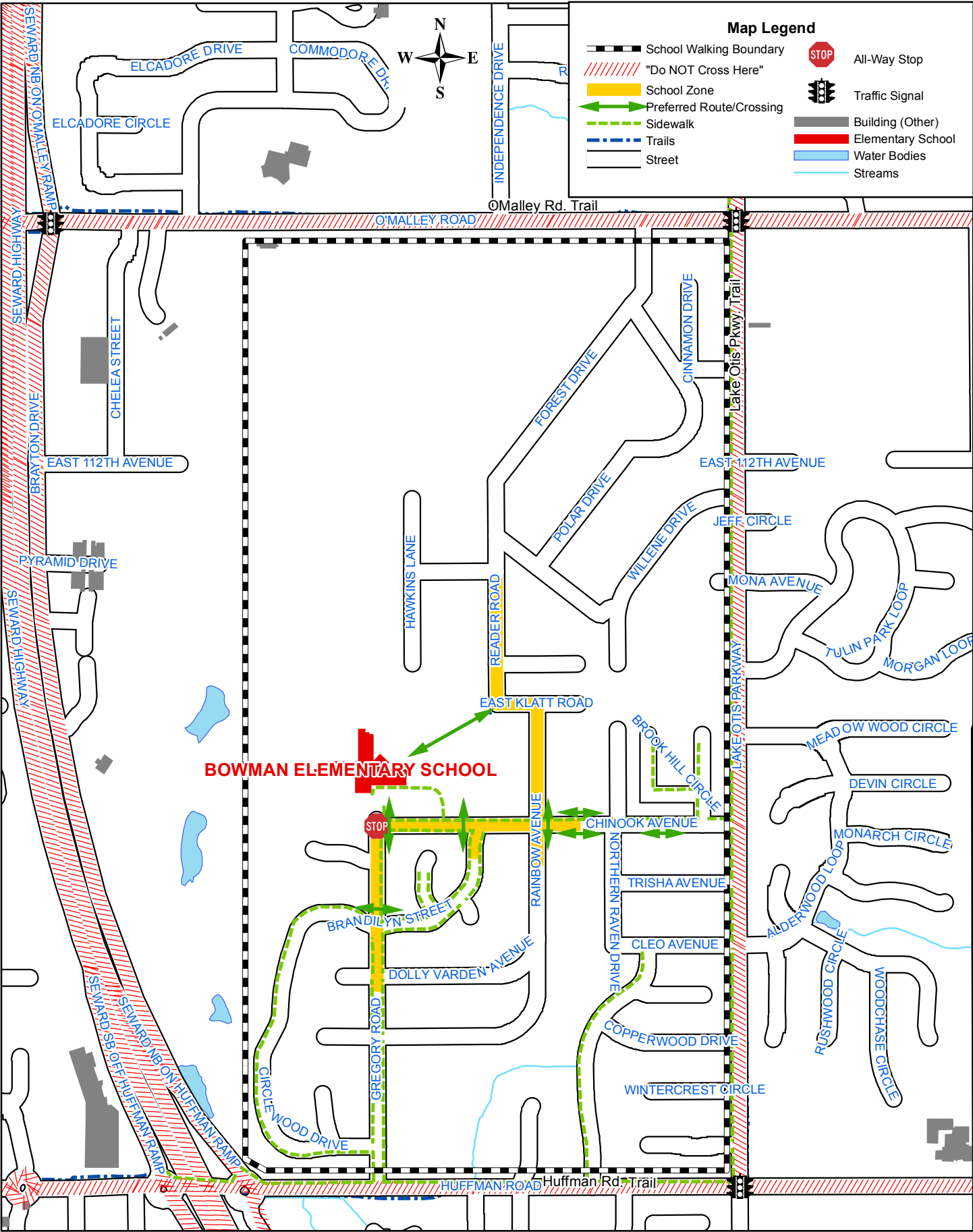
Visit [www.muni.org/departments/traffic/pages/saferoutestoschools.aspx](http://www.muni.org/departments/traffic/pages/saferoutestoschools.aspx) for updates  
Version as of August 2019

# Bayshore Elementary



Visit [www.muni.org/departments/traffic/pages/saferoutestoschools.aspx](http://www.muni.org/departments/traffic/pages/saferoutestoschools.aspx) for updates  
Version as of August 2019

# Bowman Elementary



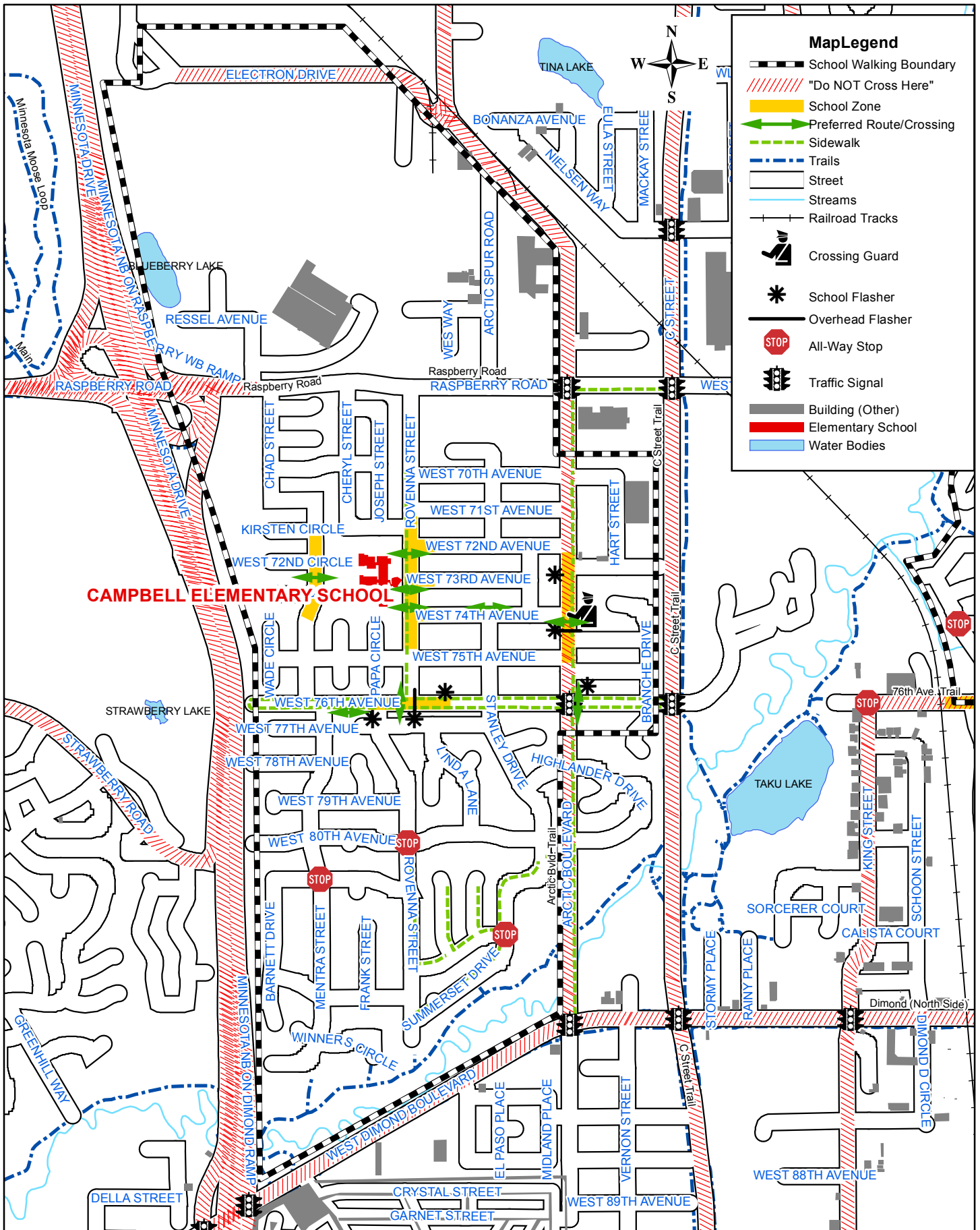
### Map Legend

- School Walking Boundary
- "Do NOT Cross Here"
- School Zone
- Preferred Route/Crossing
- Sidewalk
- Trails
- Street
- All-Way Stop
- Traffic Signal
- Building (Other)
- Elementary School
- Water Bodies
- Streams

0 0.125 0.25 Miles

Visit [www.muni.org/departments/traffic/pages/saferoutestoschools.aspx](http://www.muni.org/departments/traffic/pages/saferoutestoschools.aspx) for updates  
Version as of August 2019

# Campbell Elementary



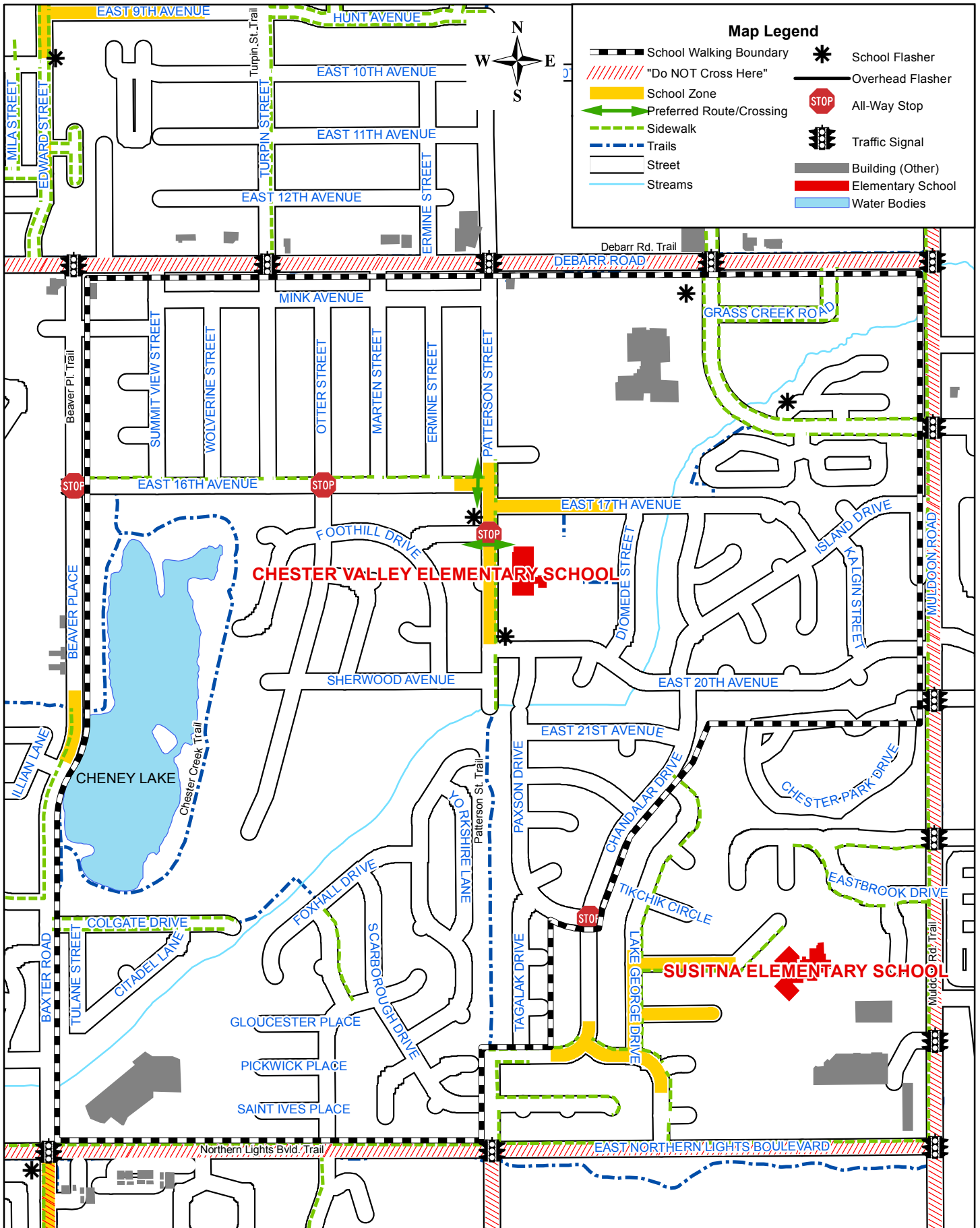
MapLegend	
	School Walking Boundary
	"Do NOT Cross Here"
	School Zone
	Preferred Route/Crossing
	Sidewalk
	Trails
	Street
	Streams
	Railroad Tracks
	Crossing Guard
	School Flasher
	Overhead Flasher
	All-Way Stop
	Traffic Signal
	Building (Other)
	Elementary School
	Water Bodies

0 0.25 0.5 Miles

Visit [www.muni.org/departments/traffic/pages/saferoutestoschools.aspx](http://www.muni.org/departments/traffic/pages/saferoutestoschools.aspx) for updates  
Version as of August 2019



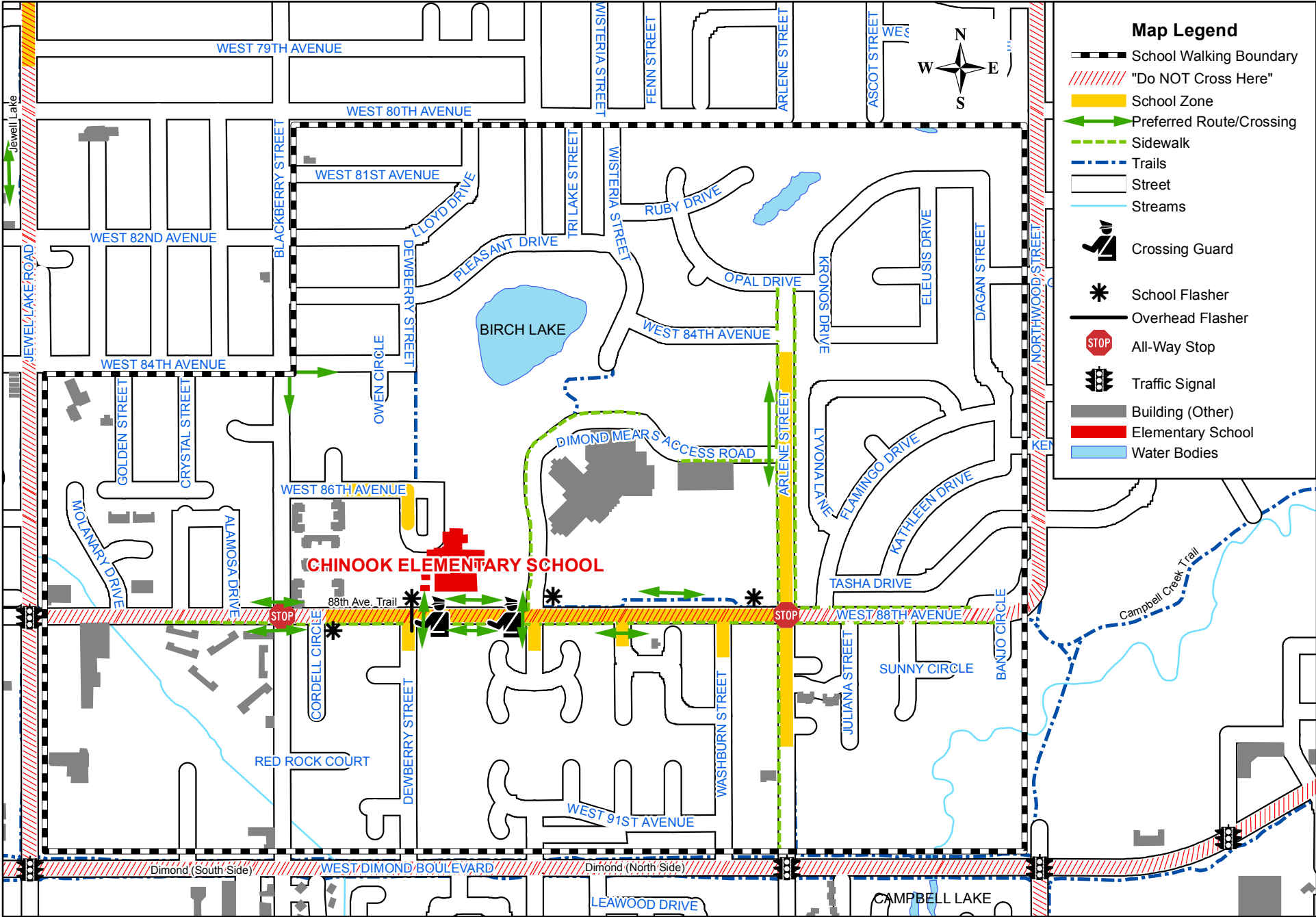
# Chester Valley Elementary



0 0.125 0.25 Miles

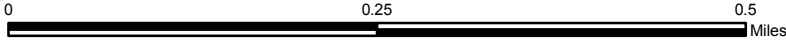
Visit [www.muni.org/departments/traffic/pages/saferoutestoschools.aspx](http://www.muni.org/departments/traffic/pages/saferoutestoschools.aspx) for updates  
Version as of August 2019

# Chinook Elementary




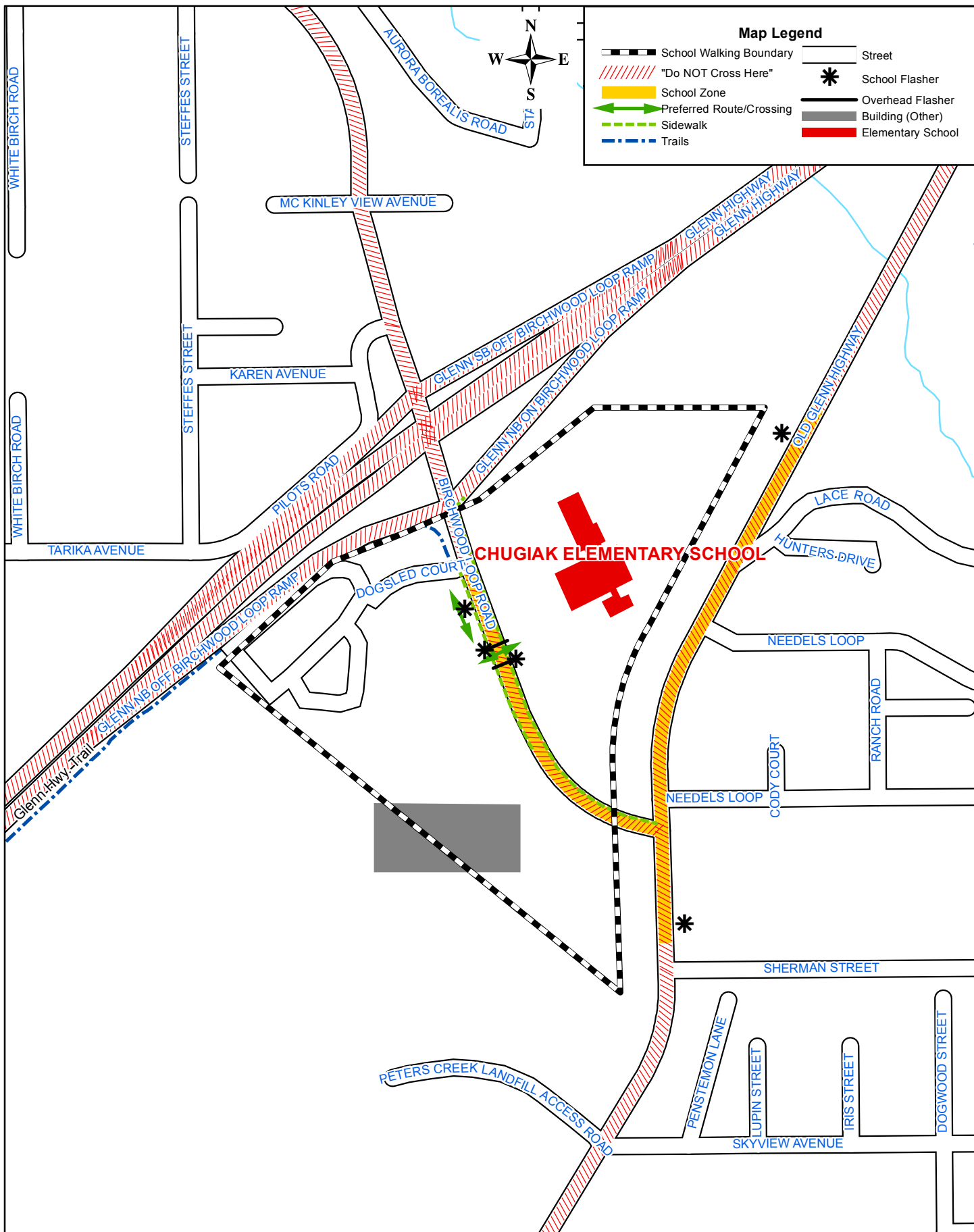
### Map Legend

- School Walking Boundary
- "Do NOT Cross Here"
- School Zone
- Preferred Route/Crossing
- Sidewalk
- Trails
- Street
- Streams
- Crossing Guard
- School Flasher
- Overhead Flasher
- All-Way Stop
- Traffic Signal
- Building (Other)
- Elementary School
- Water Bodies



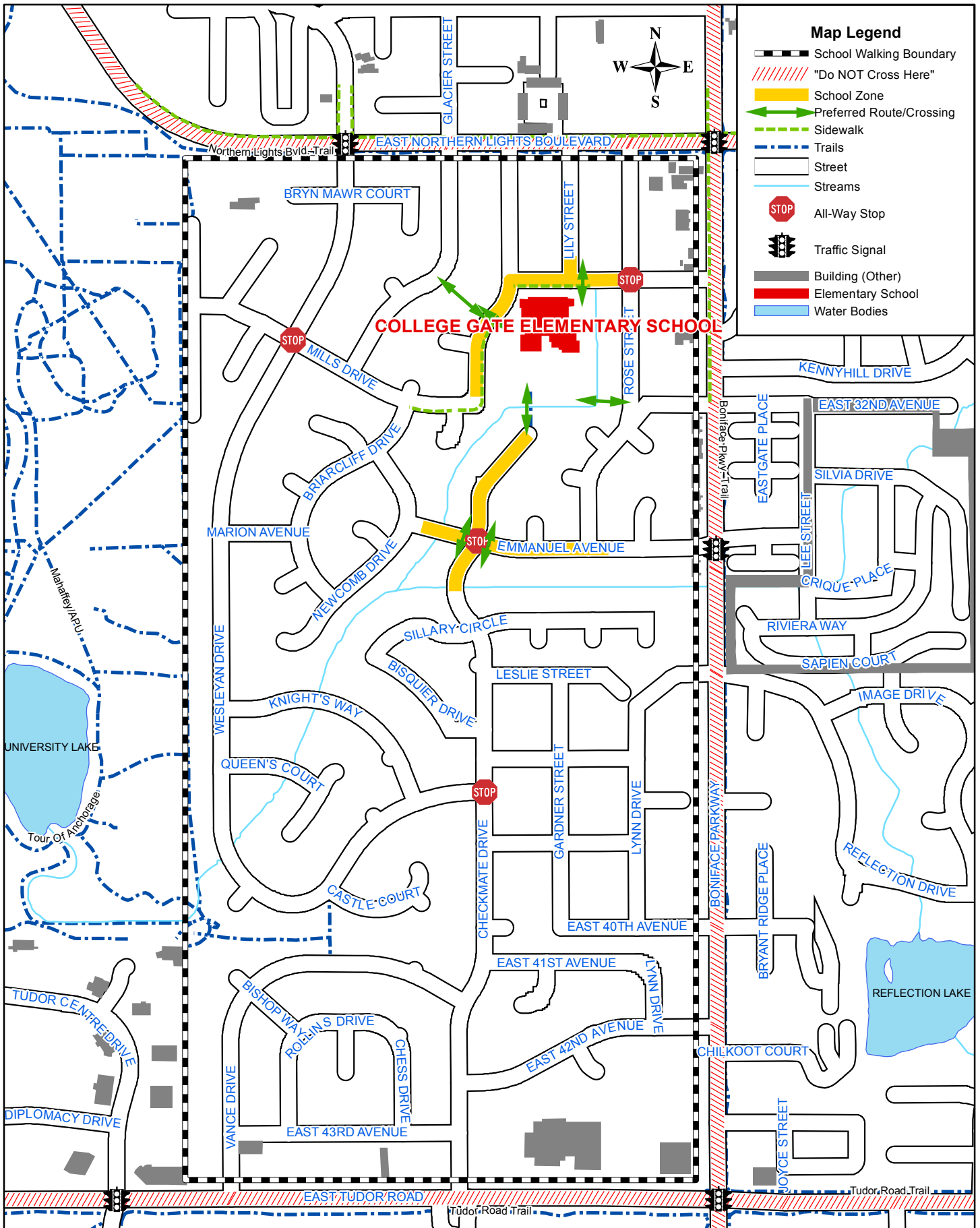
Visit [www.muni.org/departments/traffic/pages/saferoutestoschools.aspx](http://www.muni.org/departments/traffic/pages/saferoutestoschools.aspx) for updates  
Version as of August 2019

# Chugiak Elementary



Visit [www.muni.org/departments/traffic/pages/saferoutestoschools.aspx](http://www.muni.org/departments/traffic/pages/saferoutestoschools.aspx) for updates  
Version as of August 2019

# College Gate Elementary



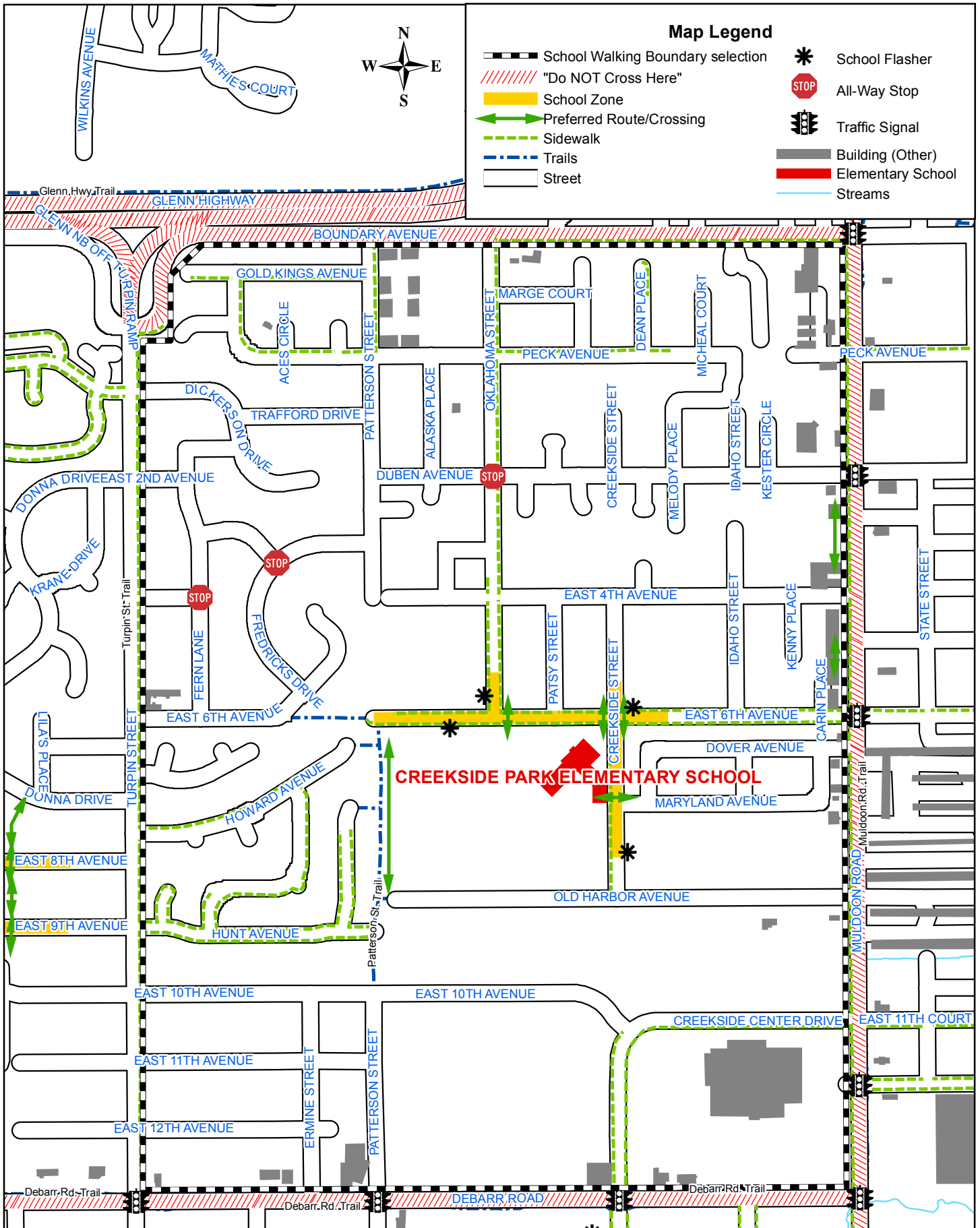
## Map Legend

- School Walking Boundary
- "Do NOT Cross Here"
- School Zone
- Preferred Route/Crossing
- Sidewalk
- Trails
- Street
- Streams
- All-Way Stop
- Traffic Signal
- Building (Other)
- Elementary School
- Water Bodies

0 0.125 0.25 Miles

Visit [www.muni.org/departments/traffic/pages/saferoutestoschools.aspx](http://www.muni.org/departments/traffic/pages/saferoutestoschools.aspx) for updates  
Version as of August 2019

# Creekside Park Elementary



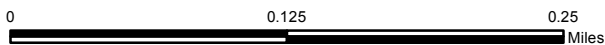
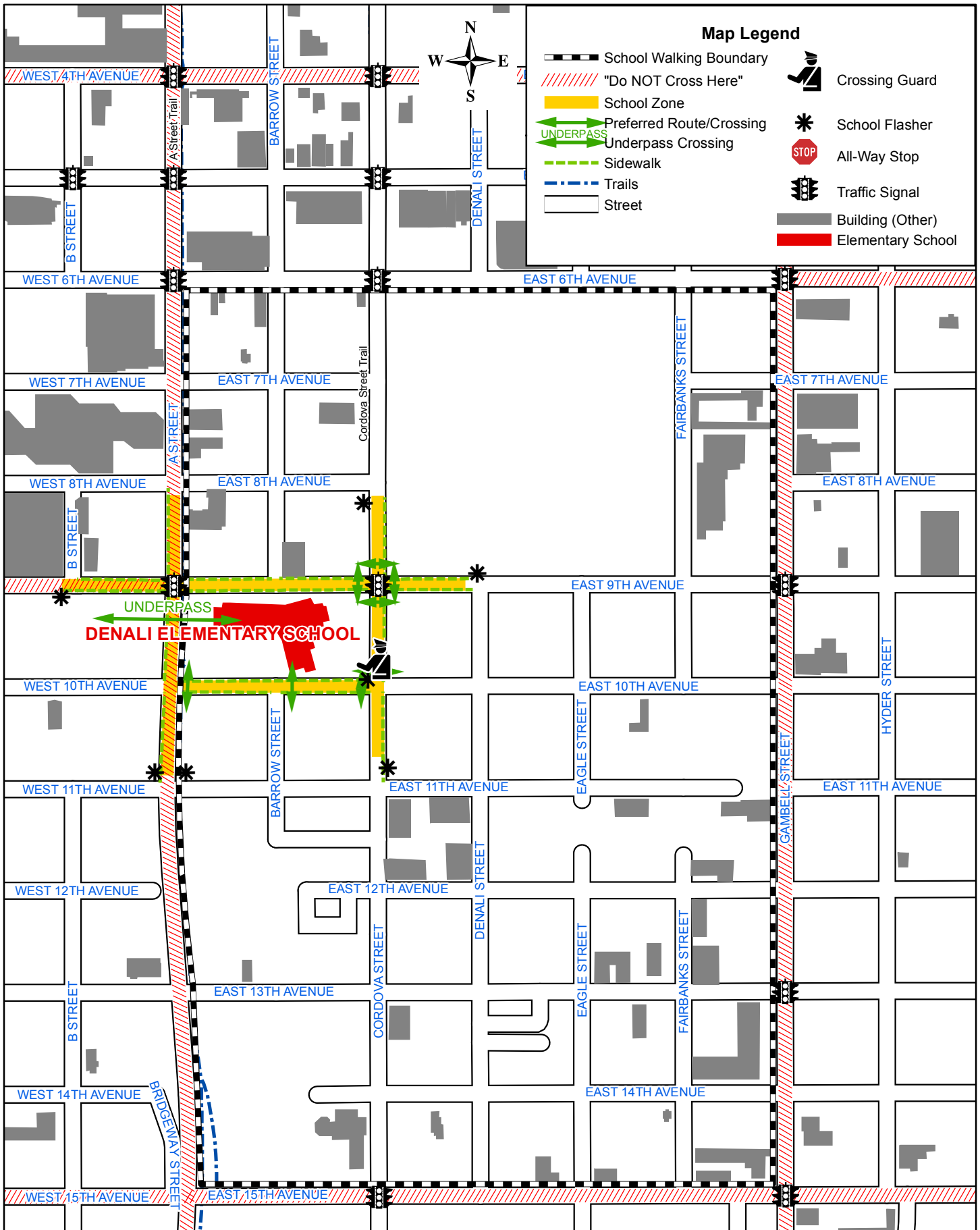
## Map Legend

- School Walking Boundary selection
- "Do NOT Cross Here"
- School Zone
- Preferred Route/Crossing
- Sidewalk
- Trails
- Street
- School Flasher
- All-Way Stop
- Traffic Signal
- Building (Other)
- Elementary School
- Streams

0 0.125 0.25 Miles

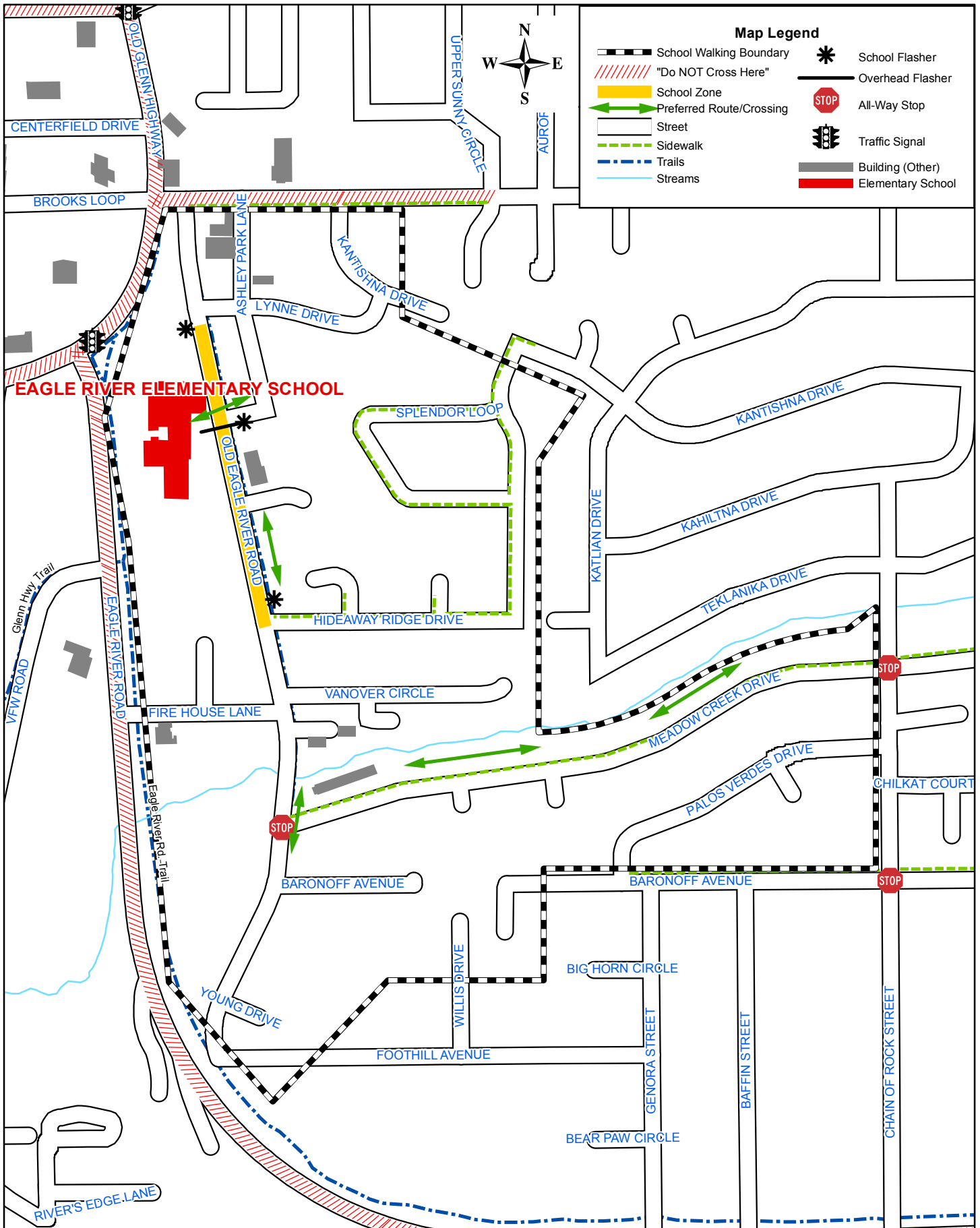
Visit [www.muni.org/departments/traffic/pages/saferoutestoschools.aspx](http://www.muni.org/departments/traffic/pages/saferoutestoschools.aspx) for updates  
Version as of August 2019

# Denali Elementary




Visit [www.muni.org/departments/traffic/pages/saferoutestoschools.aspx](http://www.muni.org/departments/traffic/pages/saferoutestoschools.aspx) for updates  
Version as of August 2019

# Eagle River Elementary

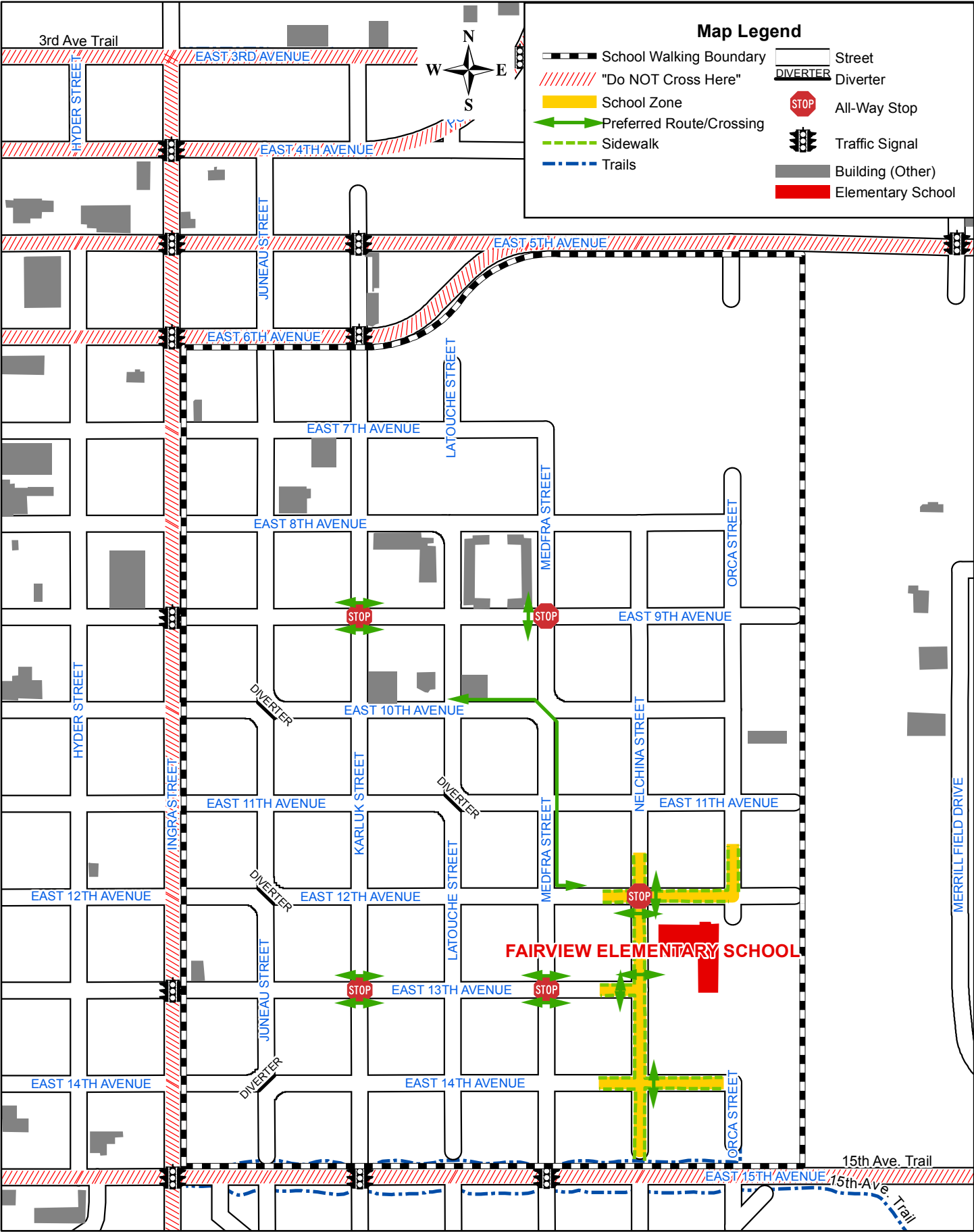


Map Legend			
	School Walking Boundary		School Flasher
	"Do NOT Cross Here"		Overhead Flasher
	School Zone		All-Way Stop
	Preferred Route/Crossing		Traffic Signal
	Street		Building (Other)
	Sidewalk		Elementary School
	Trails		
	Streams		




Visit [www.muni.org/departments/traffic/pages/saferoutestoschools.aspx](http://www.muni.org/departments/traffic/pages/saferoutestoschools.aspx) for updates  
Version as of August 2019

# Fairview Elementary



### Map Legend

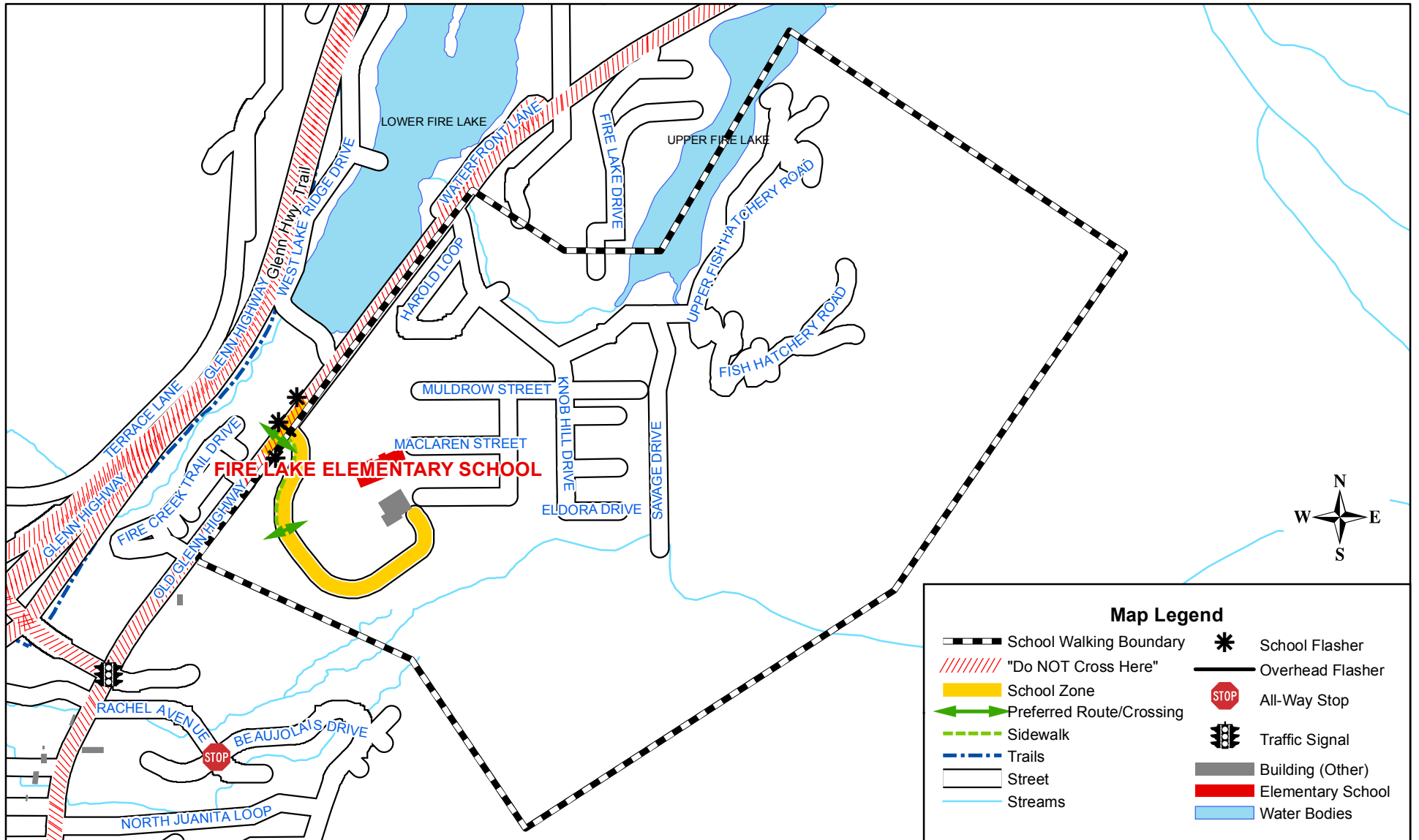
School Walking Boundary	Street
"Do NOT Cross Here"	Diverter
School Zone	All-Way Stop
Preferred Route/Crossing	Traffic Signal
Sidewalk	Building (Other)
Trails	Elementary School



Visit [www.muni.org/departments/traffic/pages/saferoutestoschools.aspx](http://www.muni.org/departments/traffic/pages/saferoutestoschools.aspx) for updates  
Version as of August 2019



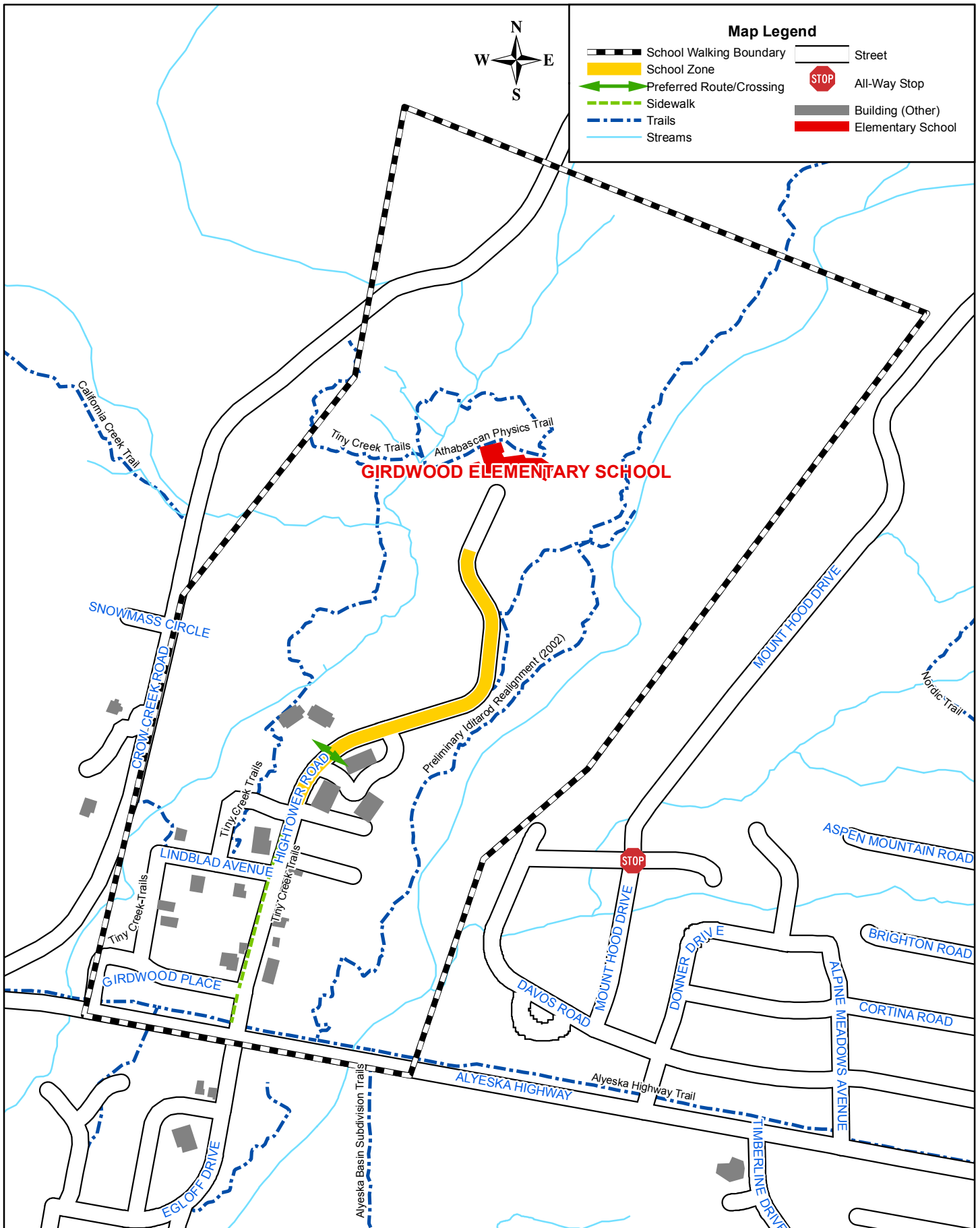
# Fire Lake Elementary



0 0.25 0.5 Miles

Visit [www.muni.org/departments/traffic/pages/saferoutestoschools.aspx](http://www.muni.org/departments/traffic/pages/saferoutestoschools.aspx) for updates  
Version as of August 2019

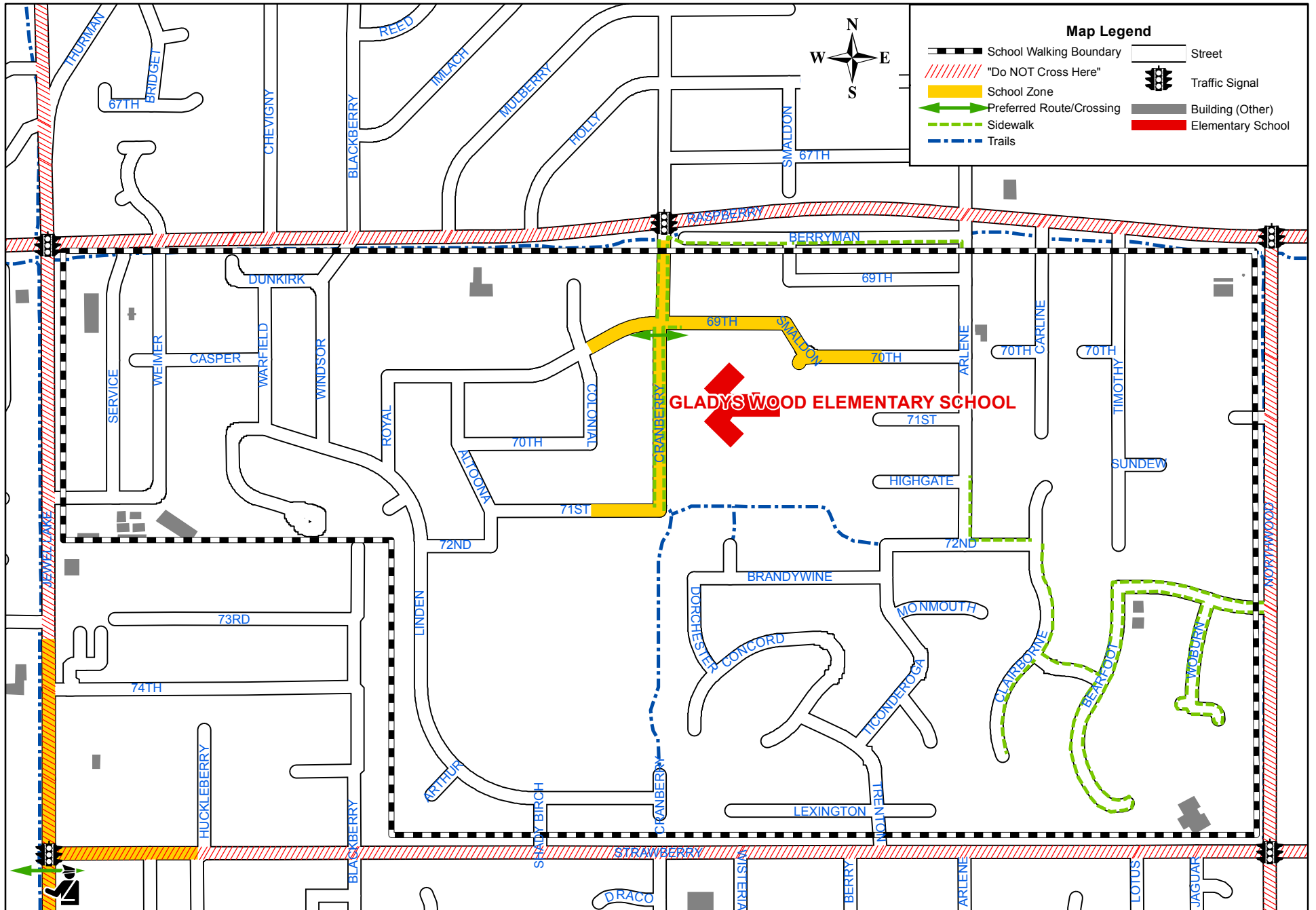
# Girdwood K-8 School



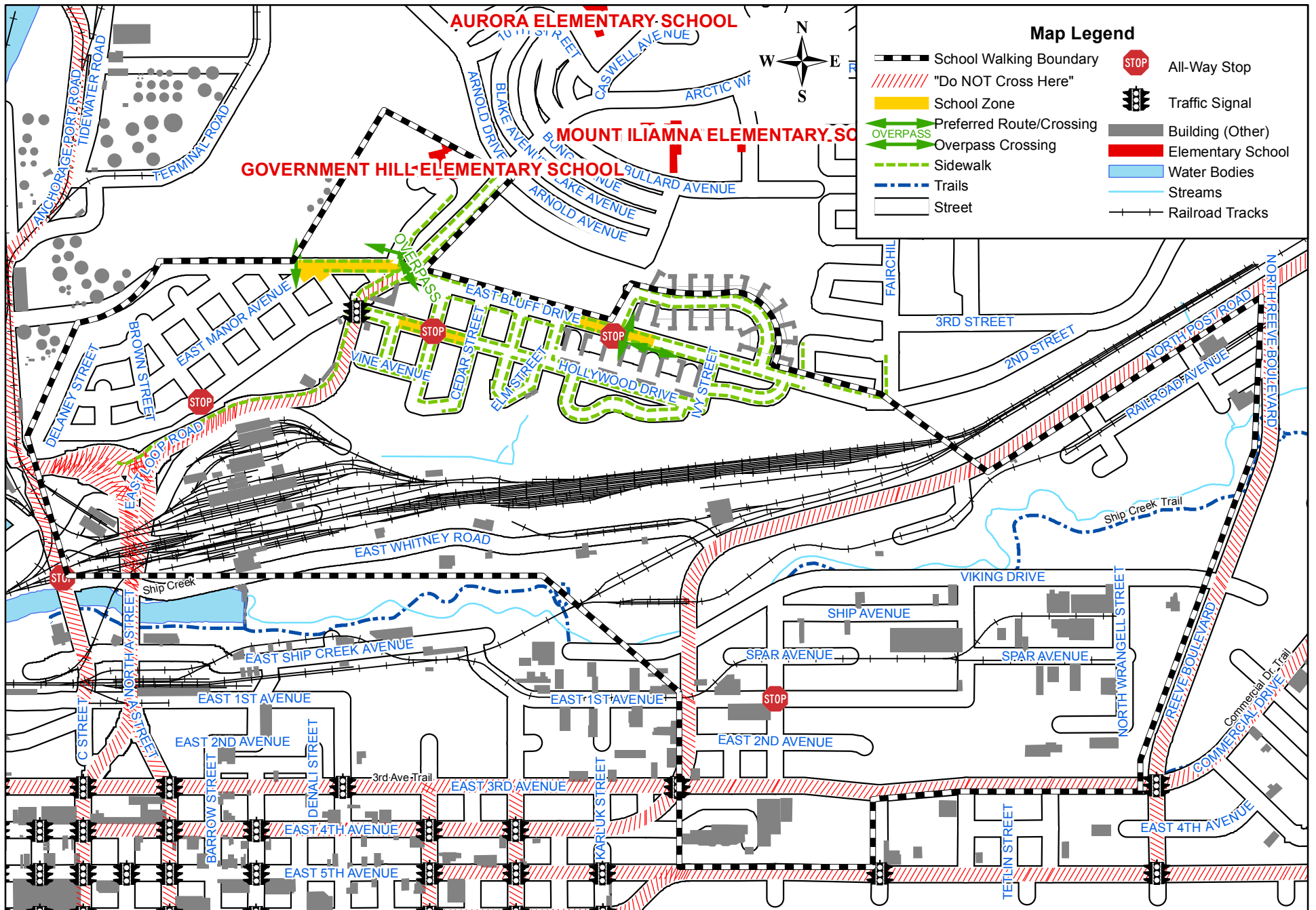
0 0.125 0.25 Miles

Version as of August 2019  
 Visit [www.muni.org/departments/traffic/pages/saferoutestoschools.aspx](http://www.muni.org/departments/traffic/pages/saferoutestoschools.aspx) for updates

# Gladys Wood Elementary

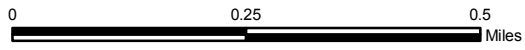


# Government Hill Elementary



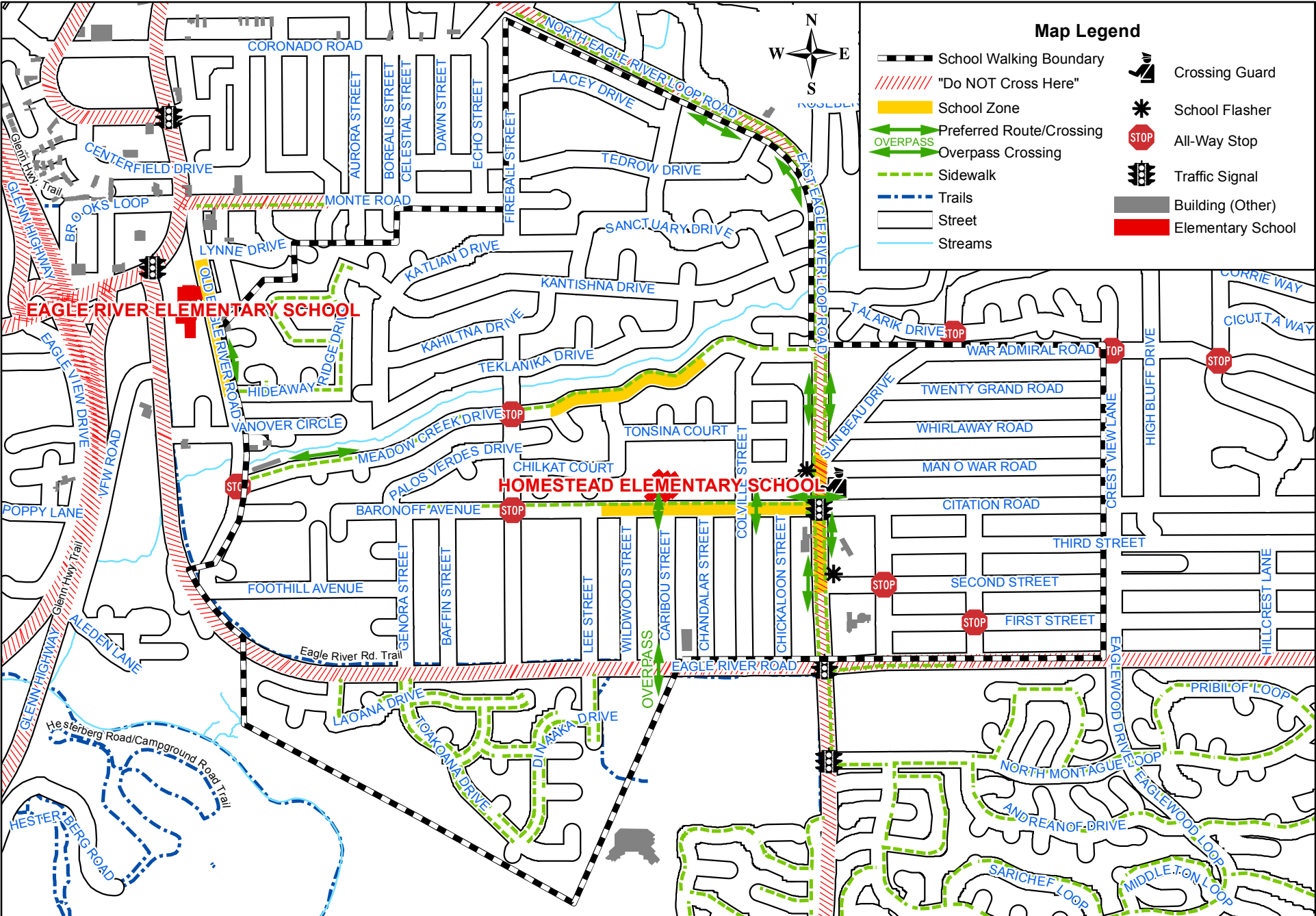
### Map Legend

	School Walking Boundary		All-Way Stop
	"Do NOT Cross Here"		Traffic Signal
	School Zone		Building (Other)
	Preferred Route/Crossing		Elementary School
	Overpass		Water Bodies
	Sidewalk		Streams
	Trails		Railroad Tracks
	Street		



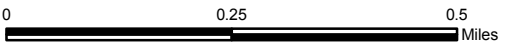
Visit [www.muni.org/departments/traffic/pages/saferoutestoschools.aspx](http://www.muni.org/departments/traffic/pages/saferoutestoschools.aspx) for updates  
Version as of August 2019

# Homestead Elementary



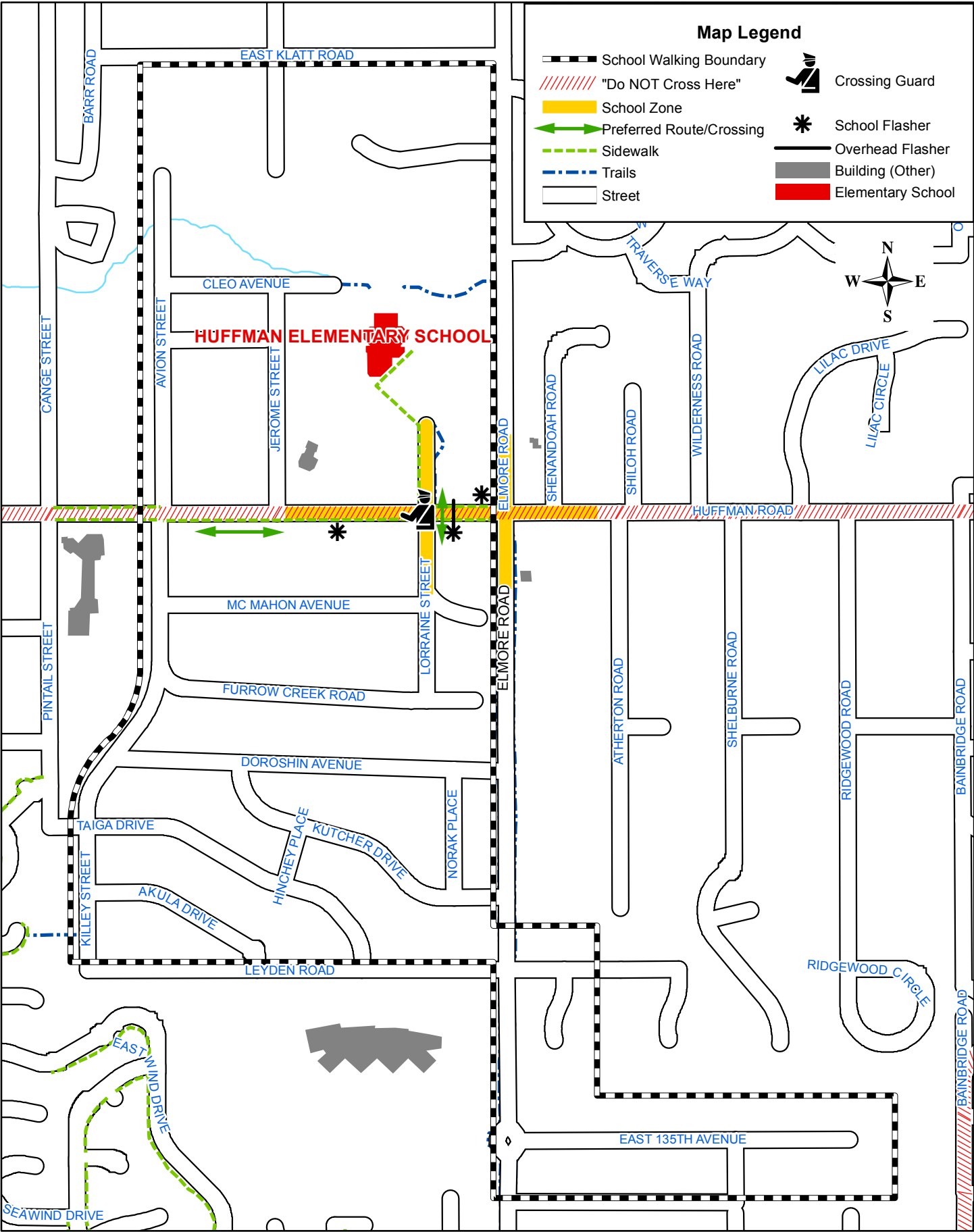
### Map Legend

	School Walking Boundary		Crossing Guard
	"Do NOT Cross Here"		School Flasher
	School Zone		All-Way Stop
	Preferred Route/Crossing		Traffic Signal
	Overpass Crossing		Building (Other)
	Sidewalk		Elementary School
	Trails		
	Street		
	Streams		



Visit [www.muni.org/departments/traffic/pages/saferoutestoschools.aspx](http://www.muni.org/departments/traffic/pages/saferoutestoschools.aspx) for updates  
Version as of August 2019

# Huffman Elementary



### Map Legend

- School Walking Boundary
- "Do NOT Cross Here"
- School Zone
- Preferred Route/Crossing
- Sidewalk
- Trails
- Street
- Crossing Guard
- School Flasher
- Overhead Flasher
- Building (Other)
- Elementary School





















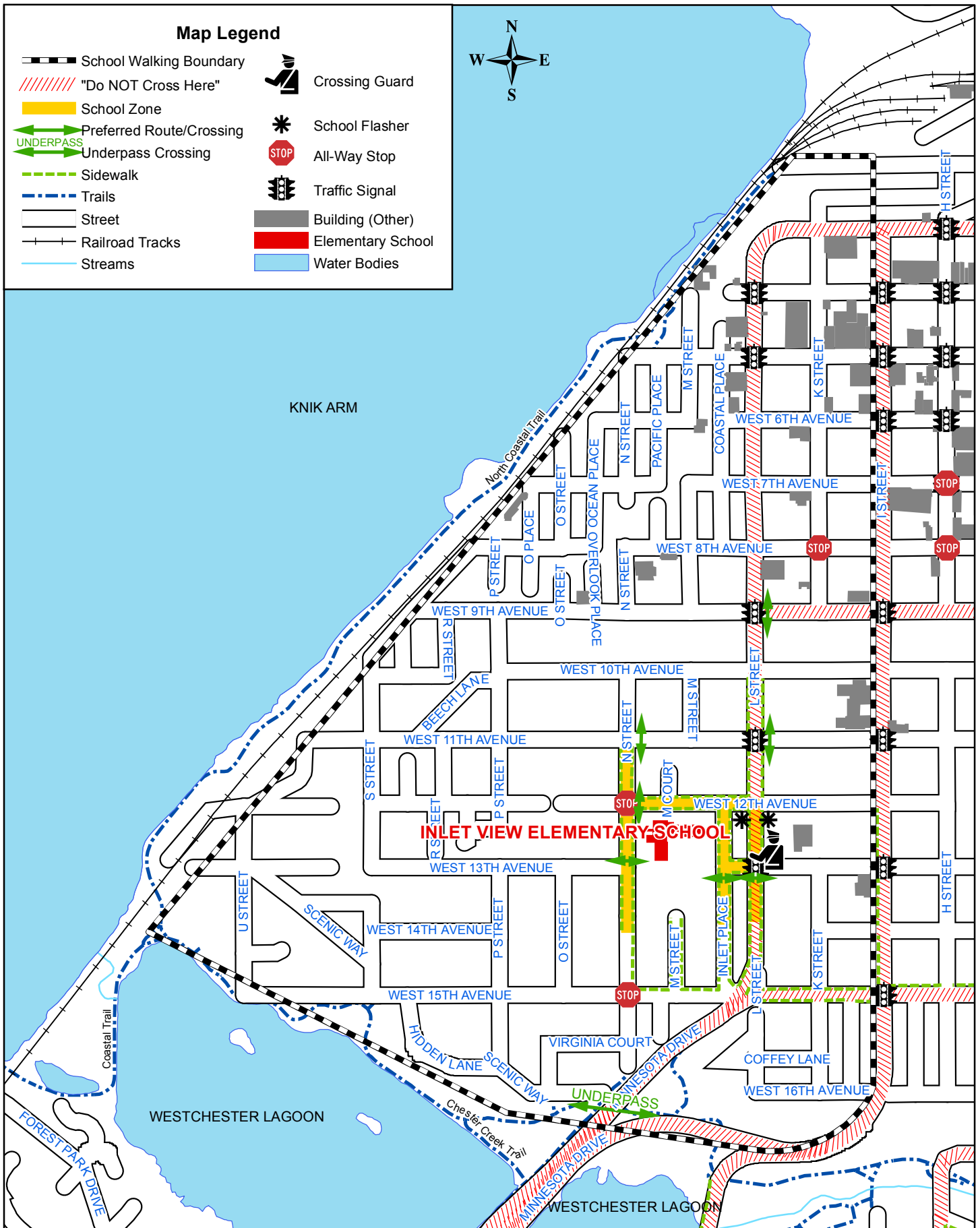
0 0.125 0.25 Miles

Visit [www.muni.org/departments/traffic/pages/saferoutestoschools.aspx](http://www.muni.org/departments/traffic/pages/saferoutestoschools.aspx) for updates  
Version as of August 2019

# Inlet View Elementary

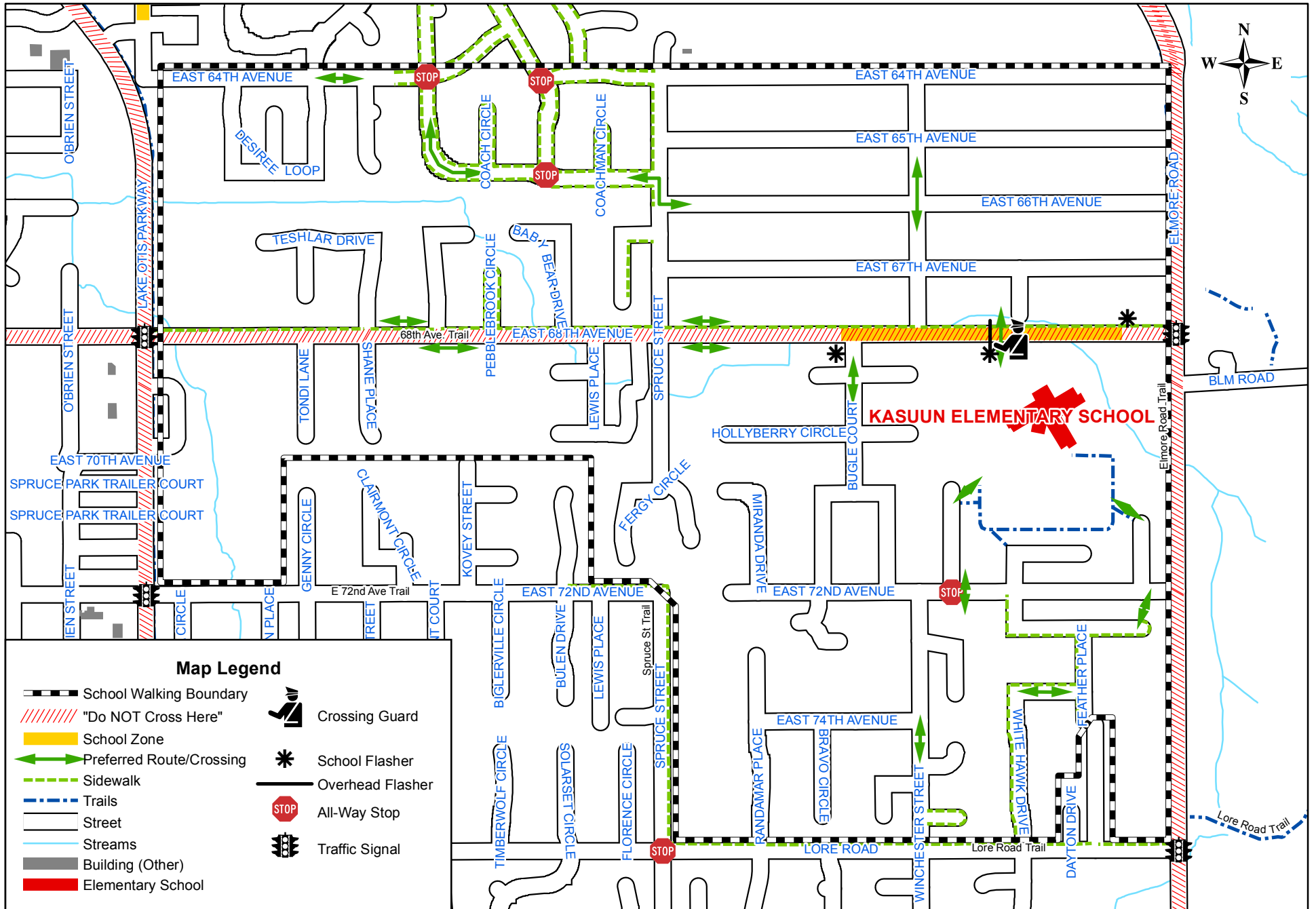
## Map Legend

-  School Walking Boundary
-  "Do NOT Cross Here"
-  School Zone
-  Preferred Route/Crossing
-  Underpass Crossing
-  Sidewalk
-  Trails
-  Street
-  Railroad Tracks
-  Streams
-  Crossing Guard
-  School Flasher
-  All-Way Stop
-  Traffic Signal
-  Building (Other)
-  Elementary School
-  Water Bodies



Visit [www.muni.org/departments/traffic/pages/saferoutestoschools.aspx](http://www.muni.org/departments/traffic/pages/saferoutestoschools.aspx) for updates  
Version as of August 2019

# Kasuun Elementary


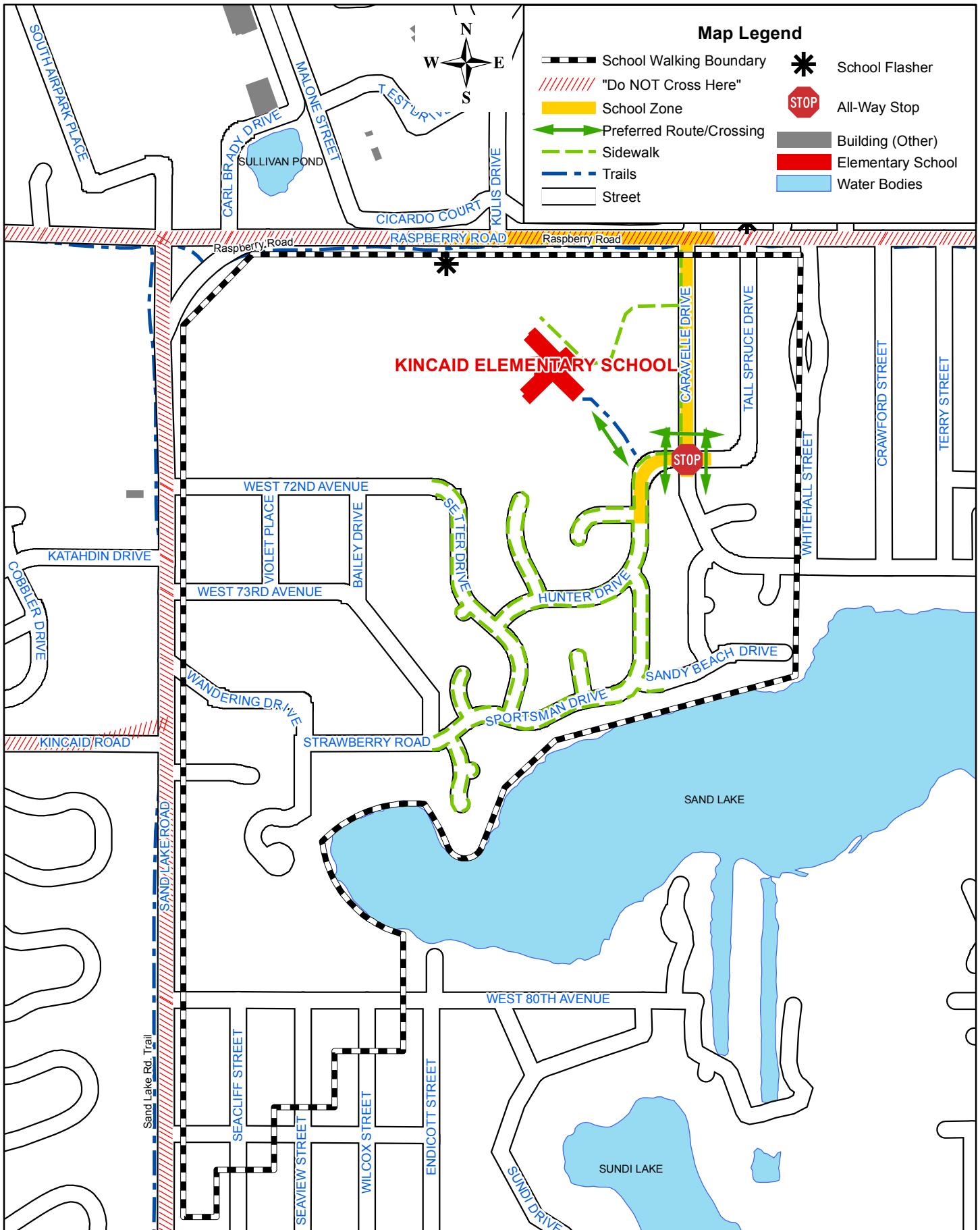


0 0.125 0.25  
Miles

Visit [www.muni.org/departments/traffic/pages/saferoutestoschools.aspx](http://www.muni.org/departments/traffic/pages/saferoutestoschools.aspx) for updates  
Version as of August 2019


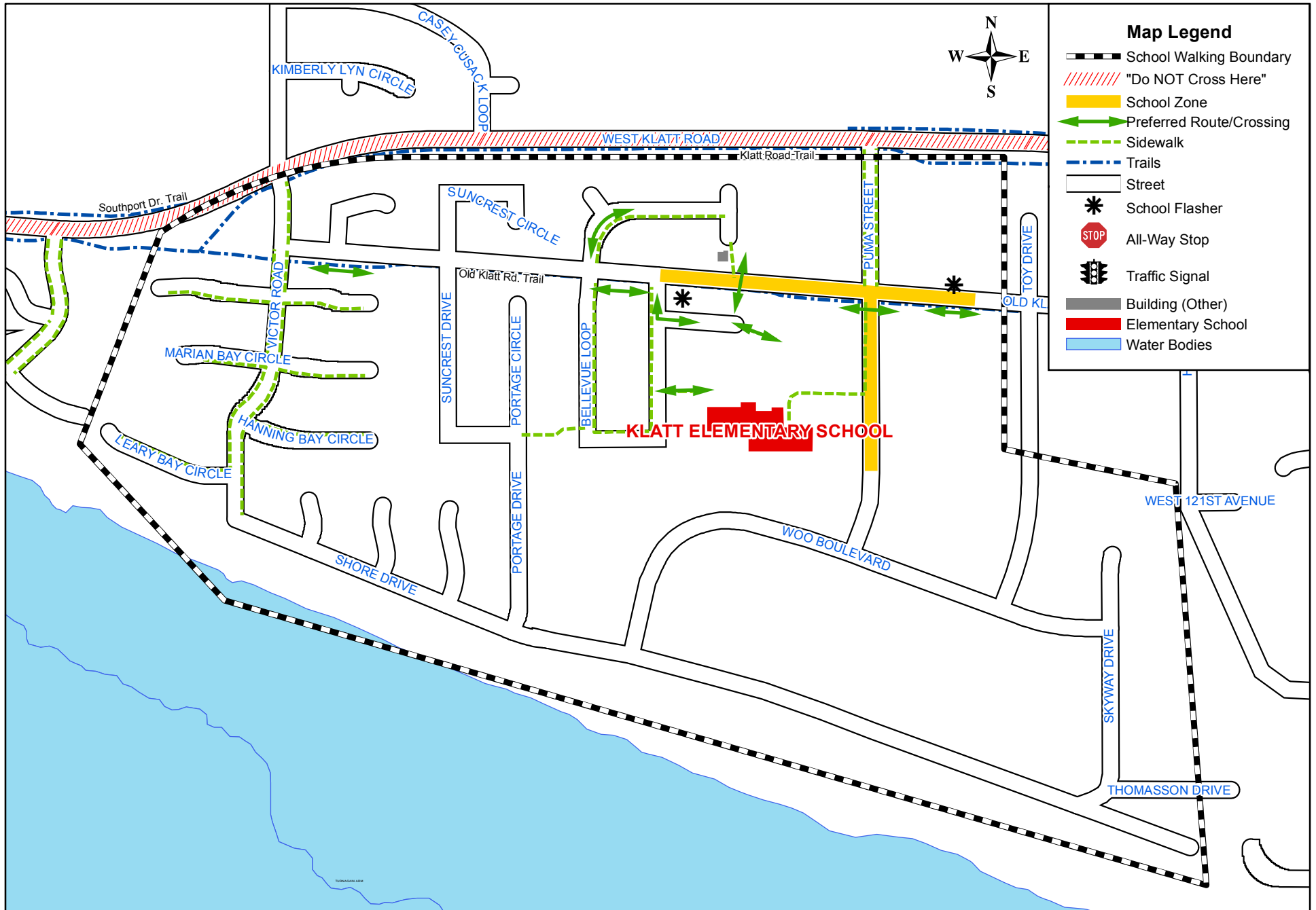


# Kincaid Elementary



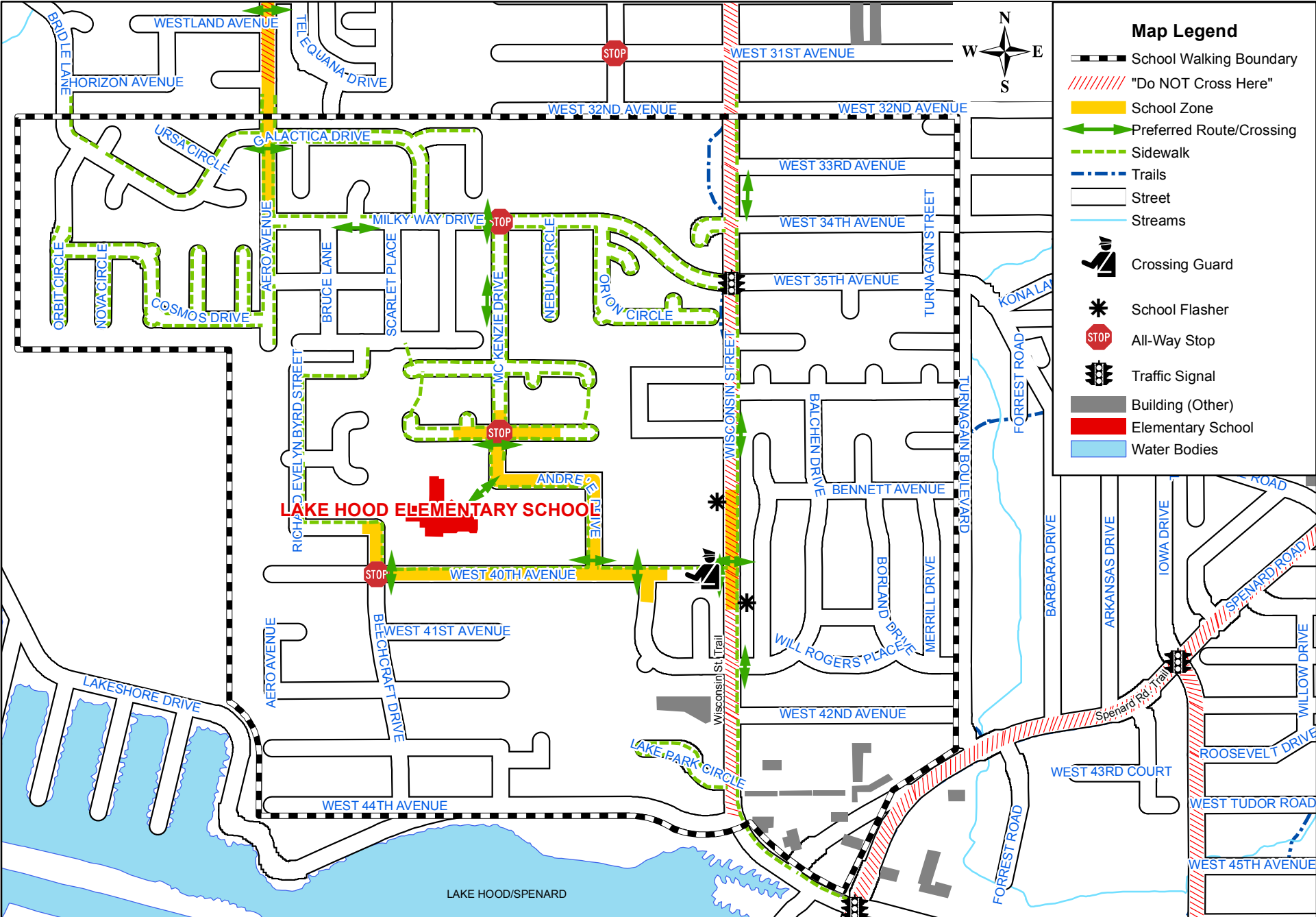
Visit [www.muni.org/departments/traffic/pages/saferoutestoschools.aspx](http://www.muni.org/departments/traffic/pages/saferoutestoschools.aspx) for updates  
Version as of August 2019

# Klatt Elementary



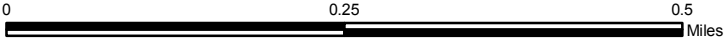
Visit [www.muni.org/departments/traffic/pages/saferoutestoschools.aspx](http://www.muni.org/departments/traffic/pages/saferoutestoschools.aspx) for updates  
Version as of August 2019

# Lake Hood Elementary



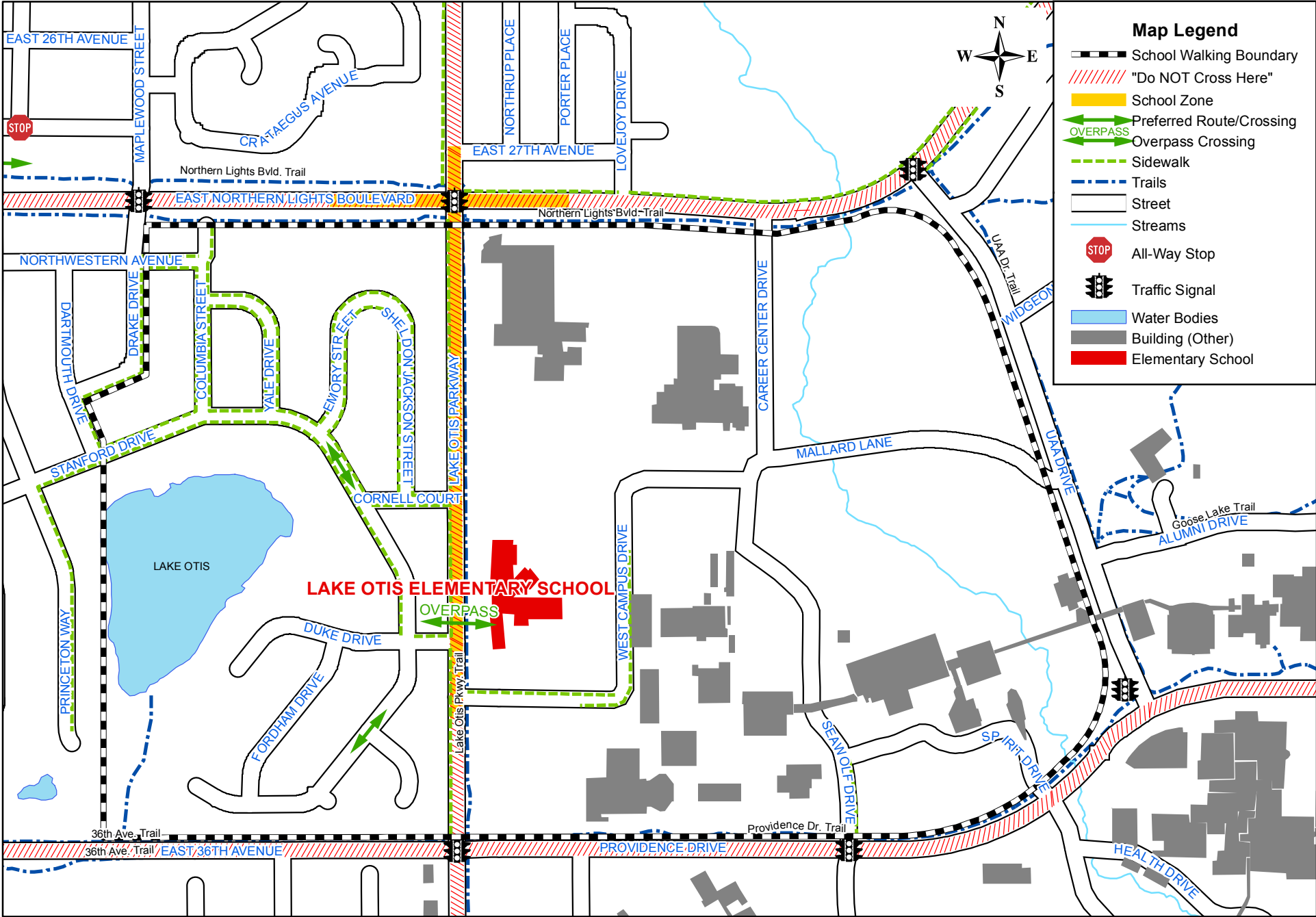
### Map Legend

- School Walking Boundary
- "Do NOT Cross Here"
- School Zone
- Preferred Route/Crossing
- Sidewalk
- Trails
- Street
- Streams
- Crossing Guard
- School Flasher
- All-Way Stop
- Traffic Signal
- Building (Other)
- Elementary School
- Water Bodies




Visit [www.muni.org/departments/traffic/pages/saferoutestoschools.aspx](http://www.muni.org/departments/traffic/pages/saferoutestoschools.aspx) for updates  
Version as of August 2019

# Lake Otis Elementary



**Map Legend**

- School Walking Boundary
- "Do NOT Cross Here"
- School Zone
- Preferred Route/Crossing
- Overpass Crossing
- Sidewalk
- Trails
- Street
- Streams
- All-Way Stop
- Traffic Signal
- Water Bodies
- Building (Other)
- Elementary School



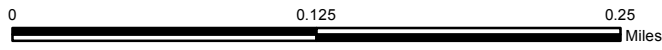
Visit [www.muni.org/departments/traffic/pages/saferoutestoschools.aspx](http://www.muni.org/departments/traffic/pages/saferoutestoschools.aspx) for updates  
Version as of August 2019

# Mountain View Elementary



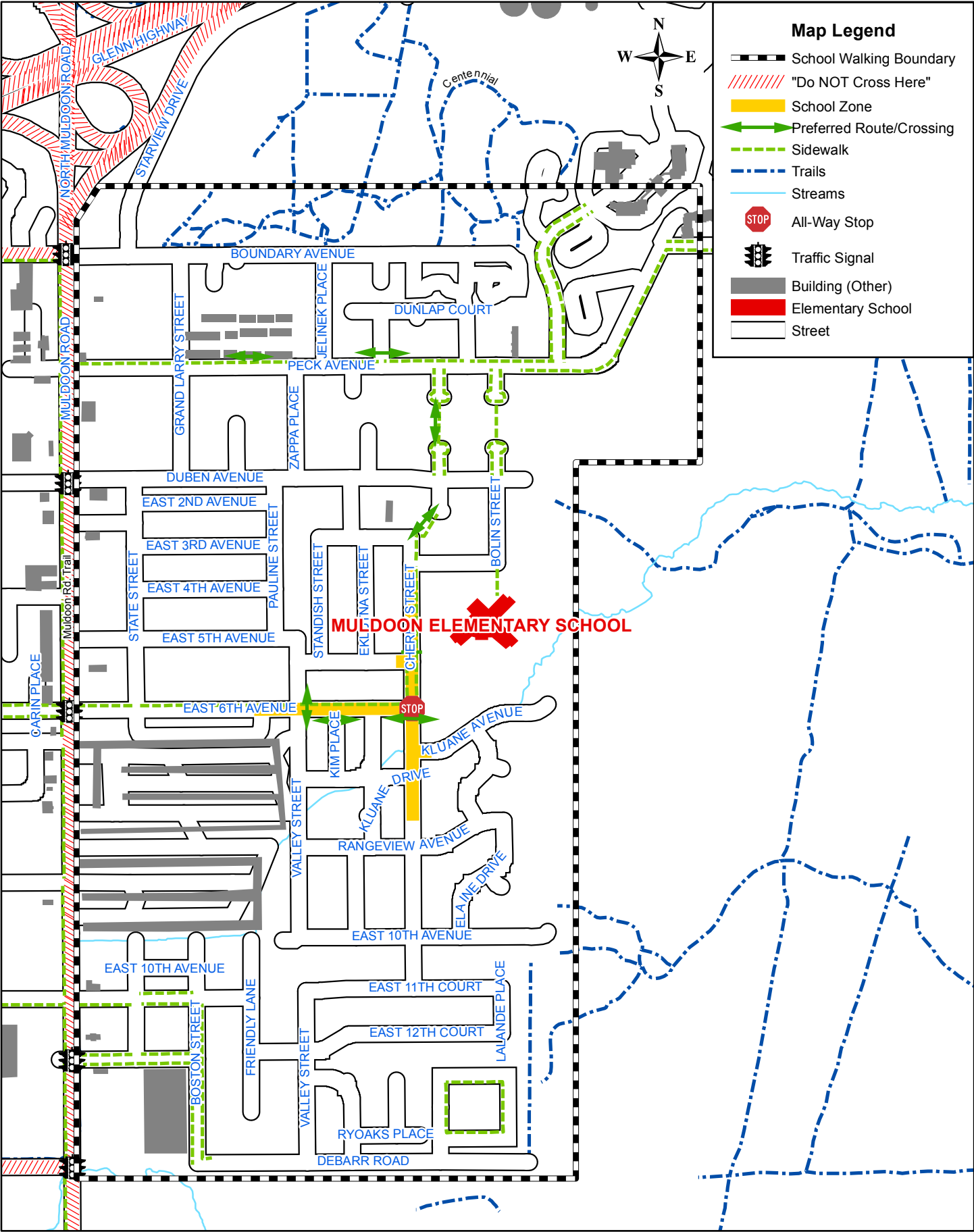
### Map Legend

- School Walking Boundary
- "Do NOT Cross Here"
- School Zone
- Preferred Route/Crossing
- Sidewalk
- Trails
- Street
- Crossing Guard
- All-Way Stop
- Traffic Signal
- Diverter
- Building (Other)
- Elementary School




Visit [www.muni.org/departments/traffic/pages/saferoutestoschools.aspx](http://www.muni.org/departments/traffic/pages/saferoutestoschools.aspx) for updates  
Version as of August 2019

# Muldoon Elementary



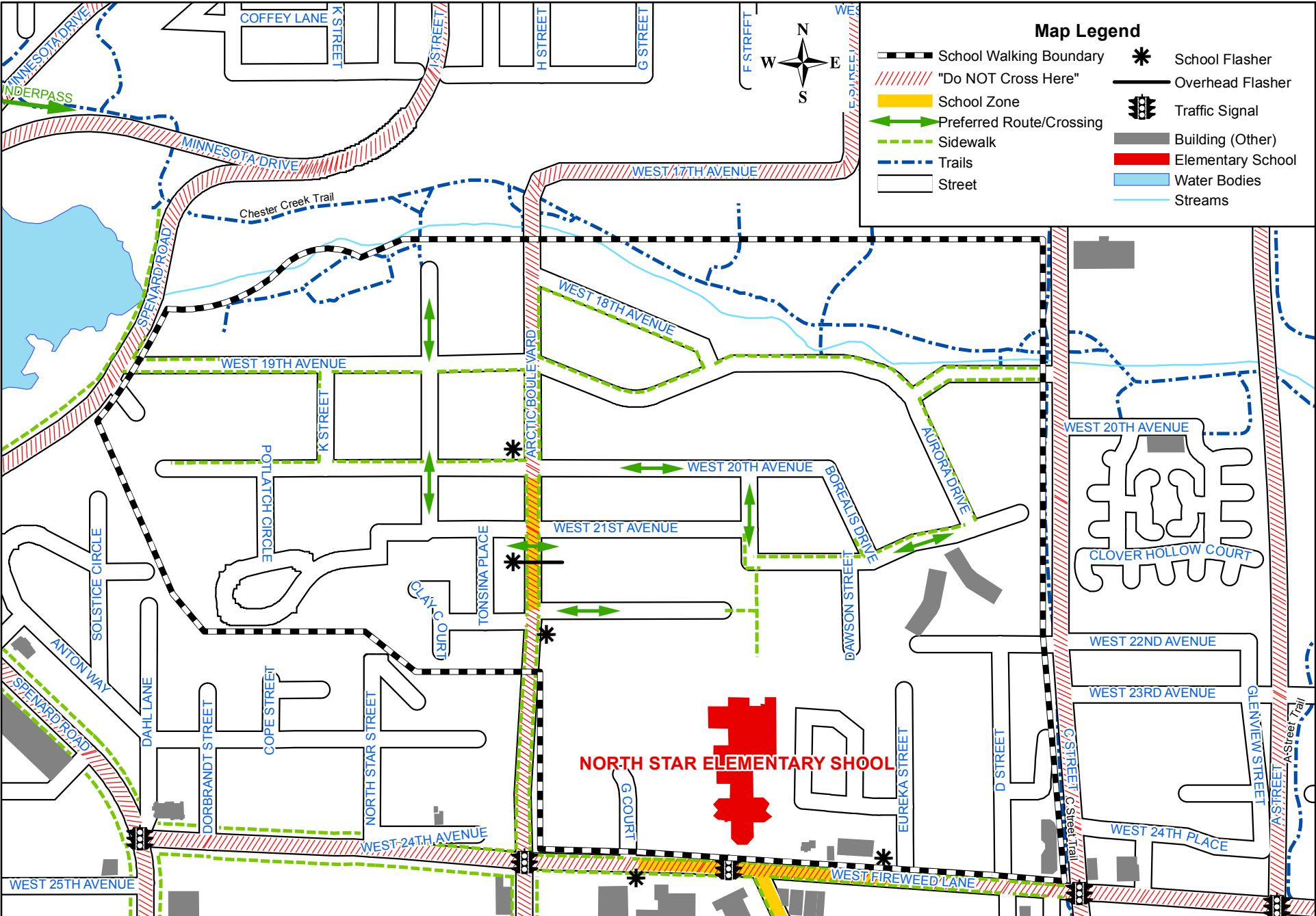
### Map Legend

- School Walking Boundary
- "Do NOT Cross Here"
- School Zone
- Preferred Route/Crossing
- Sidewalk
- Trails
- Streams
- All-Way Stop
- Traffic Signal
- Building (Other)
- Elementary School
- Street

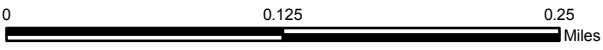


Visit [www.muni.org/departments/traffic/pages/saferoutestoschools.aspx](http://www.muni.org/departments/traffic/pages/saferoutestoschools.aspx) for updates  
Version as of August 2019

# North Star Elementary

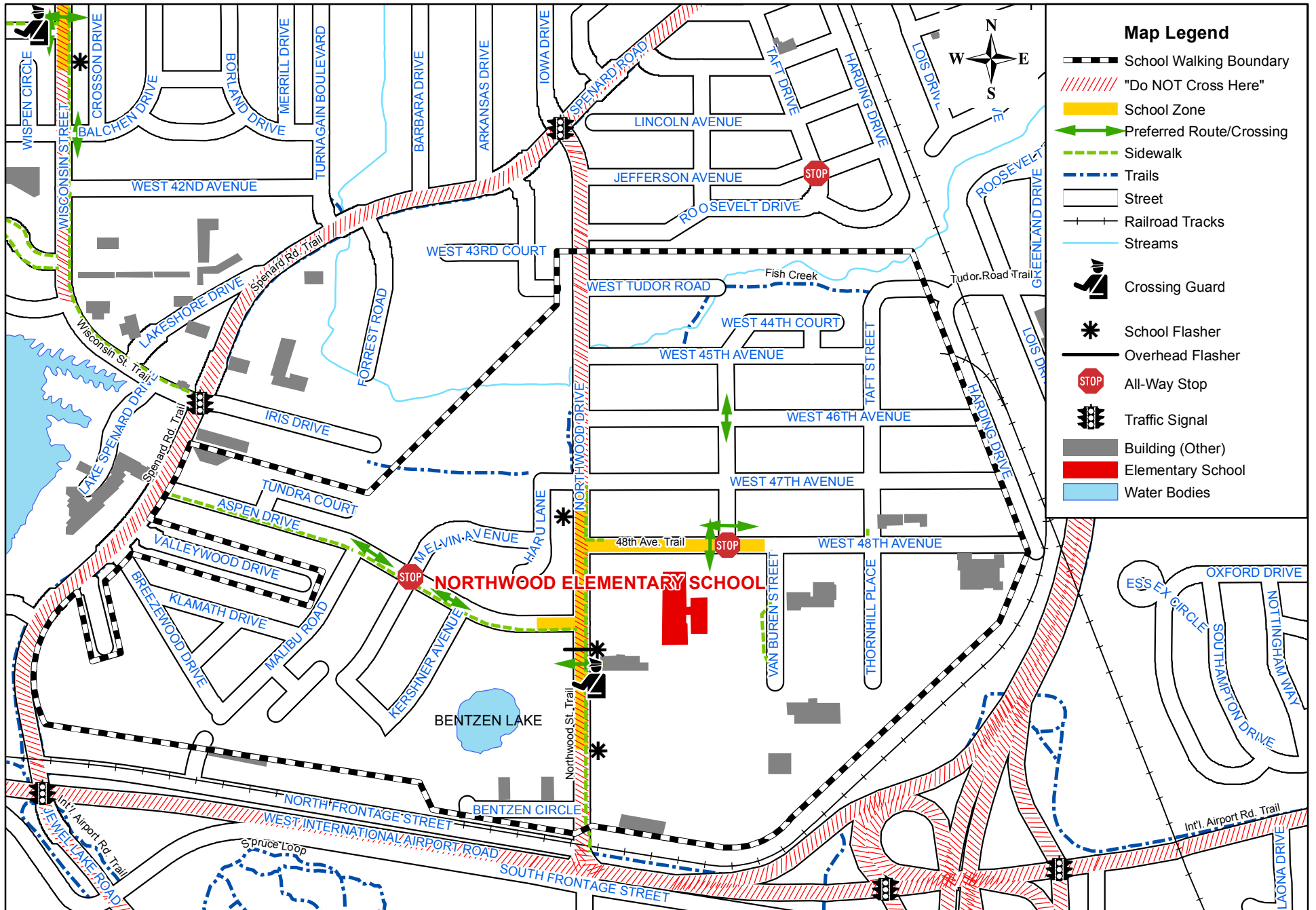


	School Walking Boundary		School Flasher
	"Do NOT Cross Here"		Overhead Flasher
	School Zone		Traffic Signal
	Preferred Route/Crossing		Building (Other)
	Sidewalk		Elementary School
	Trails		Water Bodies
	Street		Streams



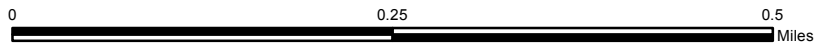
Visit [www.muni.org/departments/traffic/pages/saferoutestoschools.aspx](http://www.muni.org/departments/traffic/pages/saferoutestoschools.aspx) for updates  
Version as of August 2019

# Northwood Elementary



### Map Legend

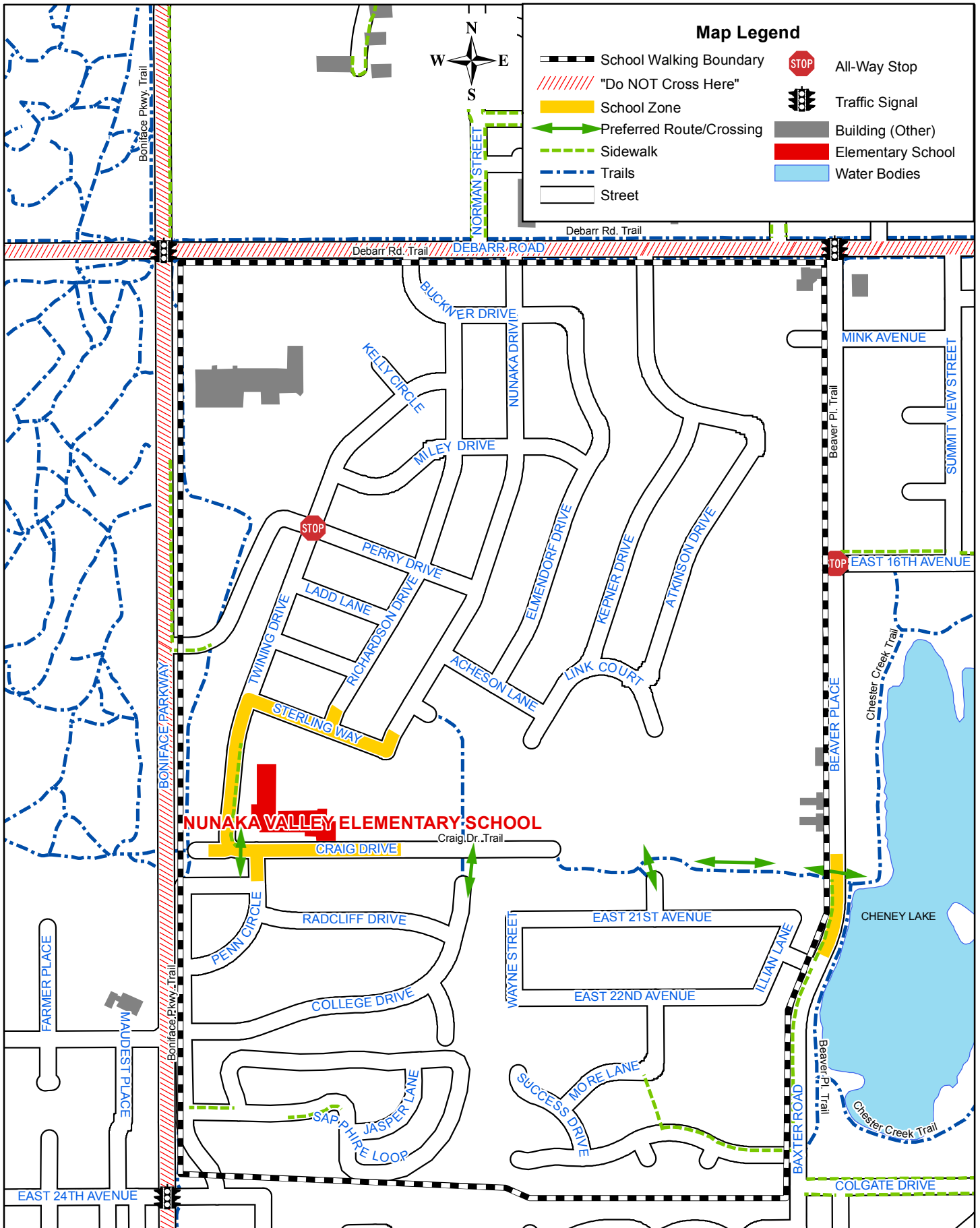
- School Walking Boundary
- "Do NOT Cross Here"
- School Zone
- Preferred Route/Crossing
- Sidewalk
- Trails
- Street
- Railroad Tracks
- Streams
- Crossing Guard
- School Flasher
- Overhead Flasher
- All-Way Stop
- Traffic Signal
- Building (Other)
- Elementary School
- Water Bodies



Visit [www.muni.org/departments/traffic/pages/saferoutestoschools.aspx](http://www.muni.org/departments/traffic/pages/saferoutestoschools.aspx) for updates  
Version as of August 2019




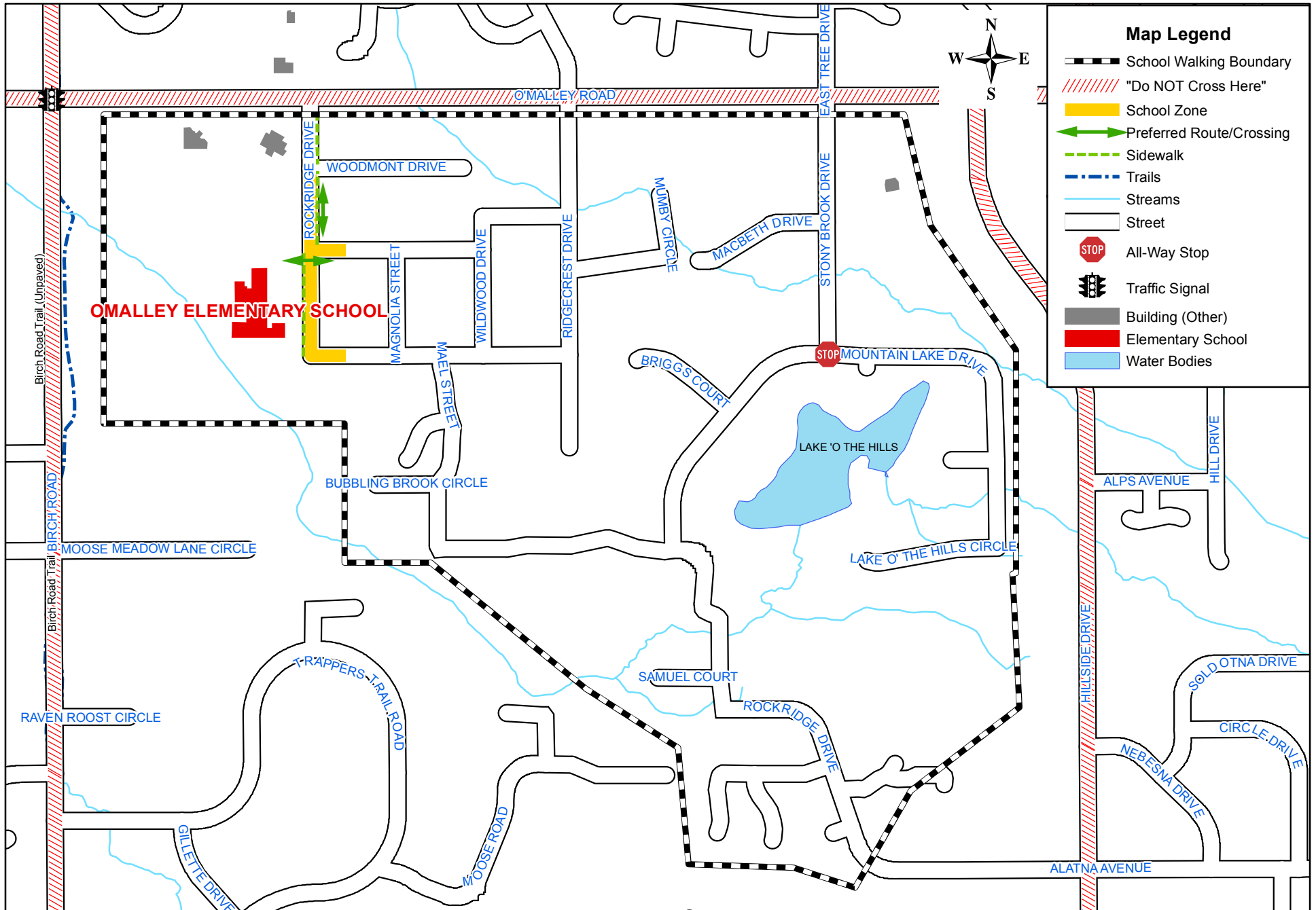
# Nunaka Valley Elementary



0 0.125 0.25 Miles

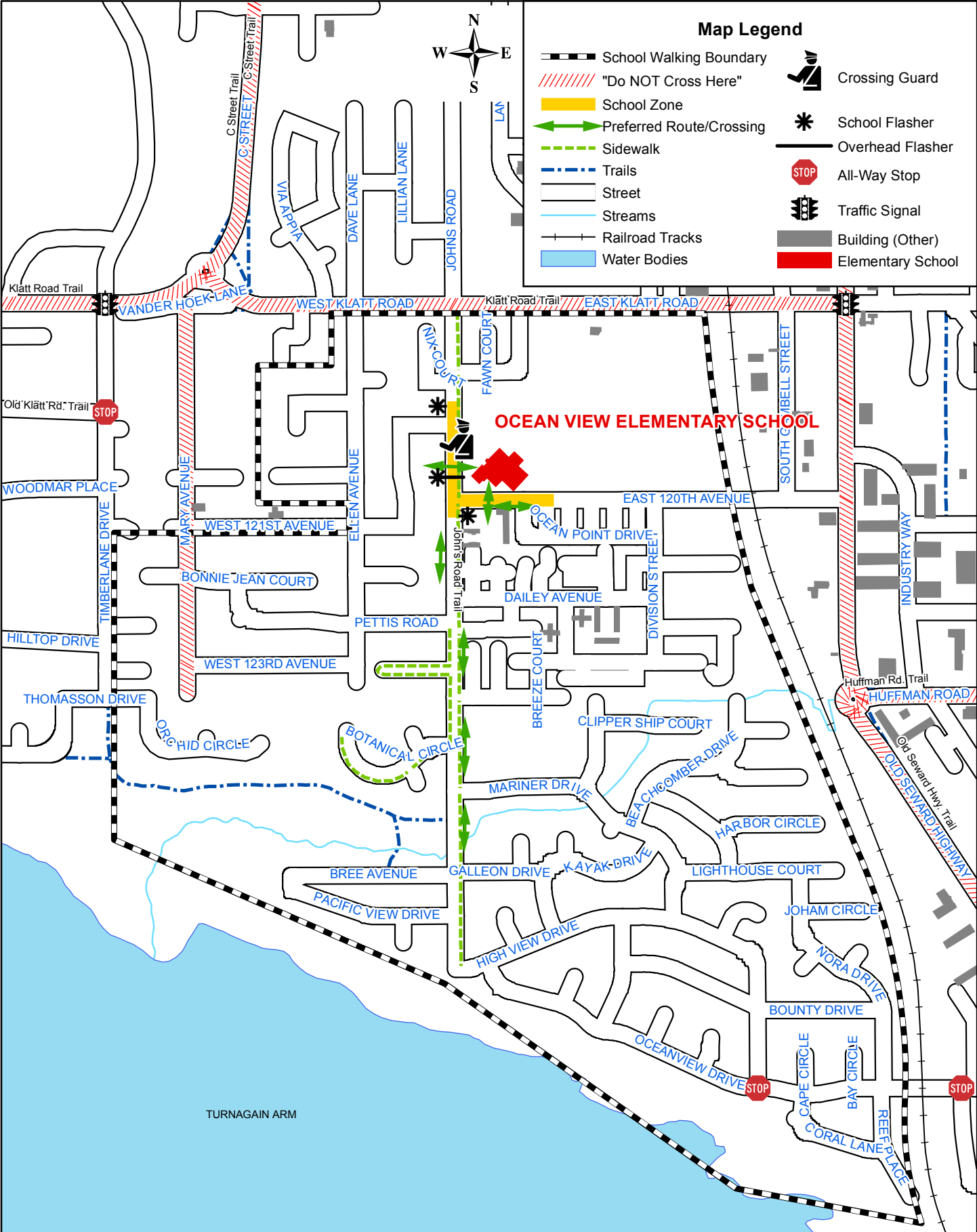
Visit [www.muni.org/departments/traffic/pages/saferoutestoschools.aspx](http://www.muni.org/departments/traffic/pages/saferoutestoschools.aspx) for updates  
Version as of August 2019

# O'Malley Elementary



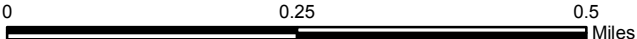
Visit [www.muni.org/departments/traffic/pages/saferoutestoschools.aspx](http://www.muni.org/departments/traffic/pages/saferoutestoschools.aspx) for updates  
Version as of August 2019

# Ocean View Elementary



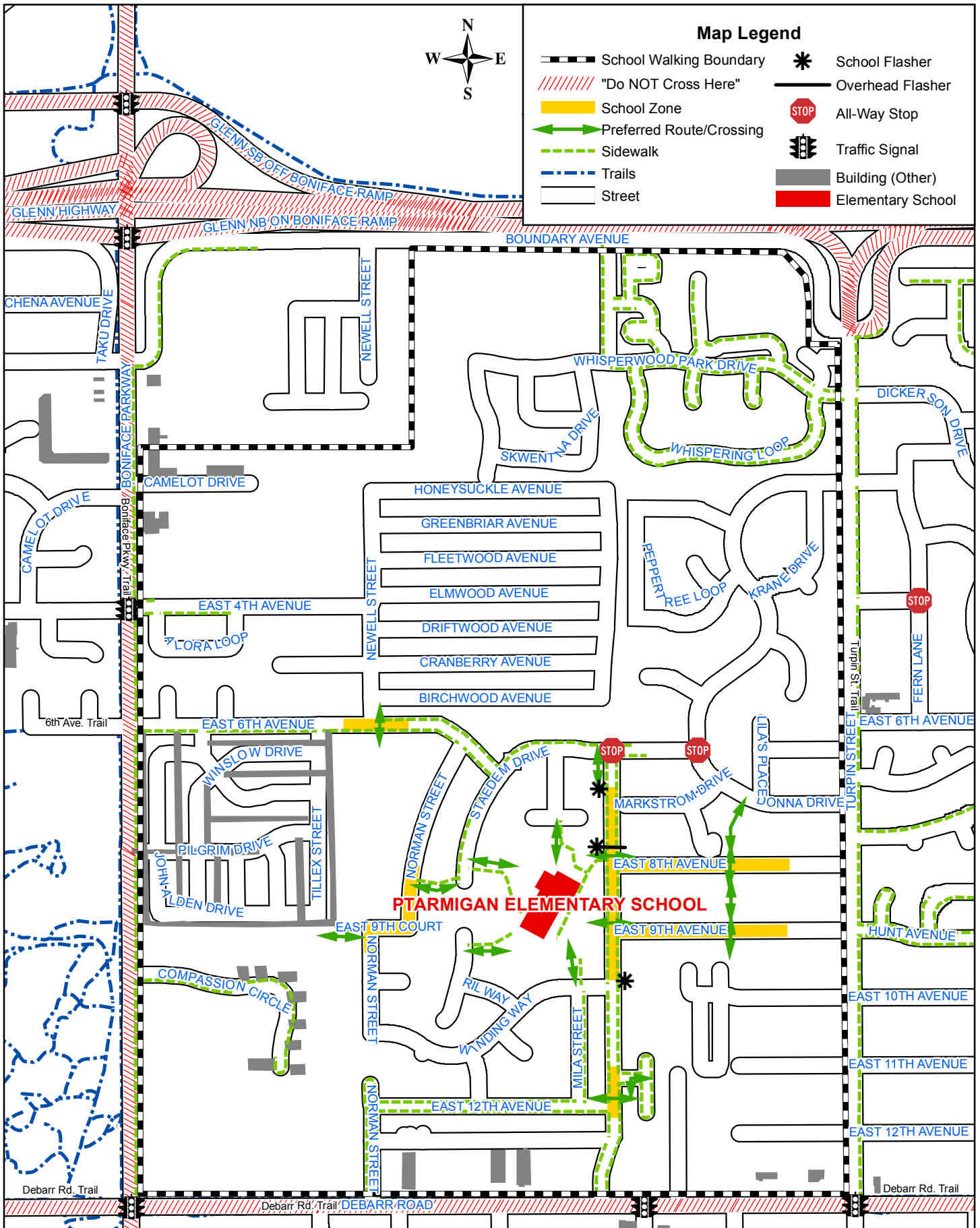
### Map Legend

- School Walking Boundary
- "Do NOT Cross Here"
- School Zone
- Preferred Route/Crossing
- Sidewalk
- Trails
- Street
- Streams
- Railroad Tracks
- Water Bodies
- Crossing Guard
- School Flasher
- Overhead Flasher
- All-Way Stop
- Traffic Signal
- Building (Other)
- Elementary School



Visit [www.muni.org/departments/traffic/pages/saferoutestoschools.aspx](http://www.muni.org/departments/traffic/pages/saferoutestoschools.aspx) for updates  
Version as of August 2019

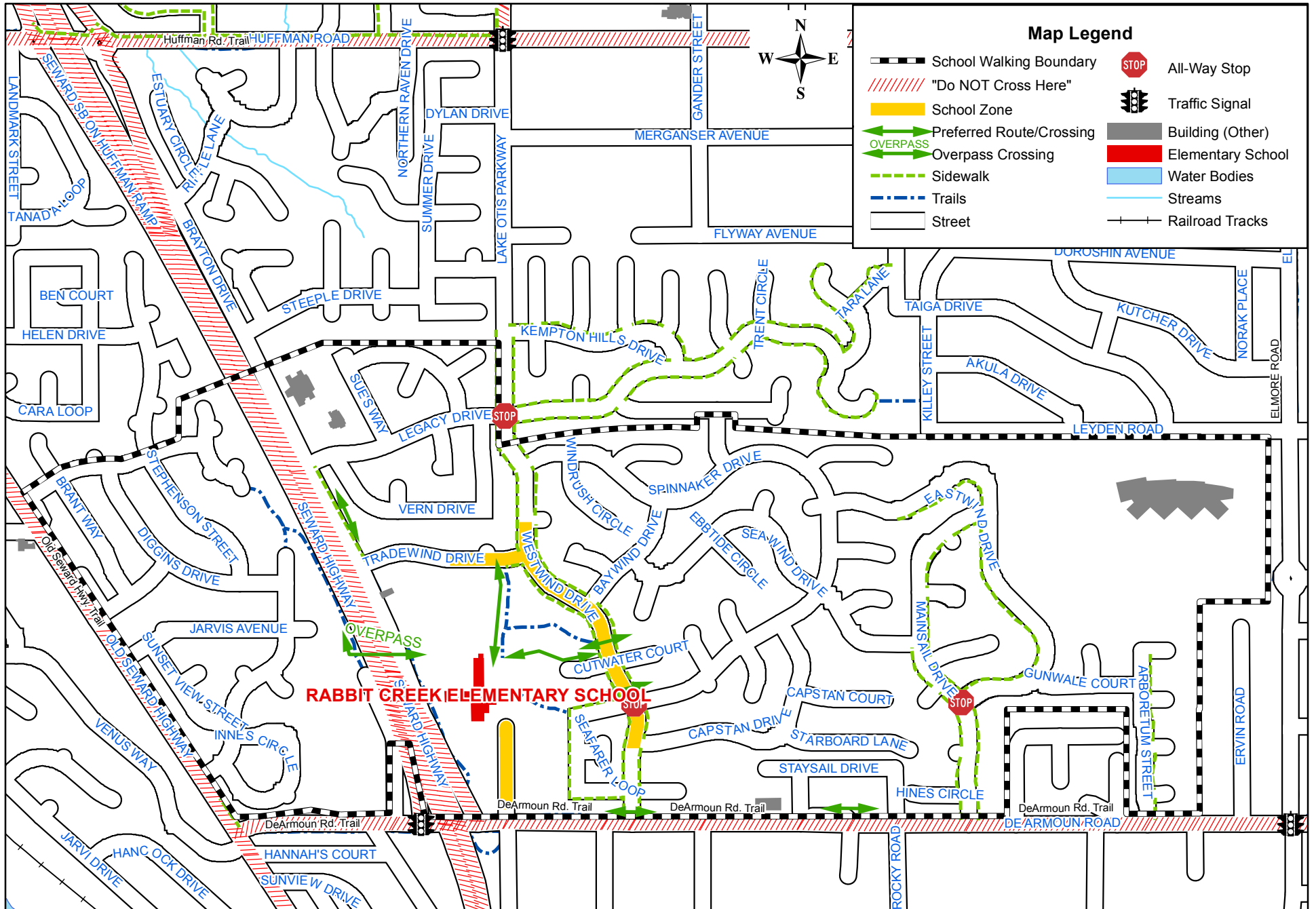
# Ptarmigan Elementary



0 0.125 0.25 Miles

Visit [www.muni.org/departments/traffic/pages/saferoutestoschools.aspx](http://www.muni.org/departments/traffic/pages/saferoutestoschools.aspx) for updates  
Version as of August 2019

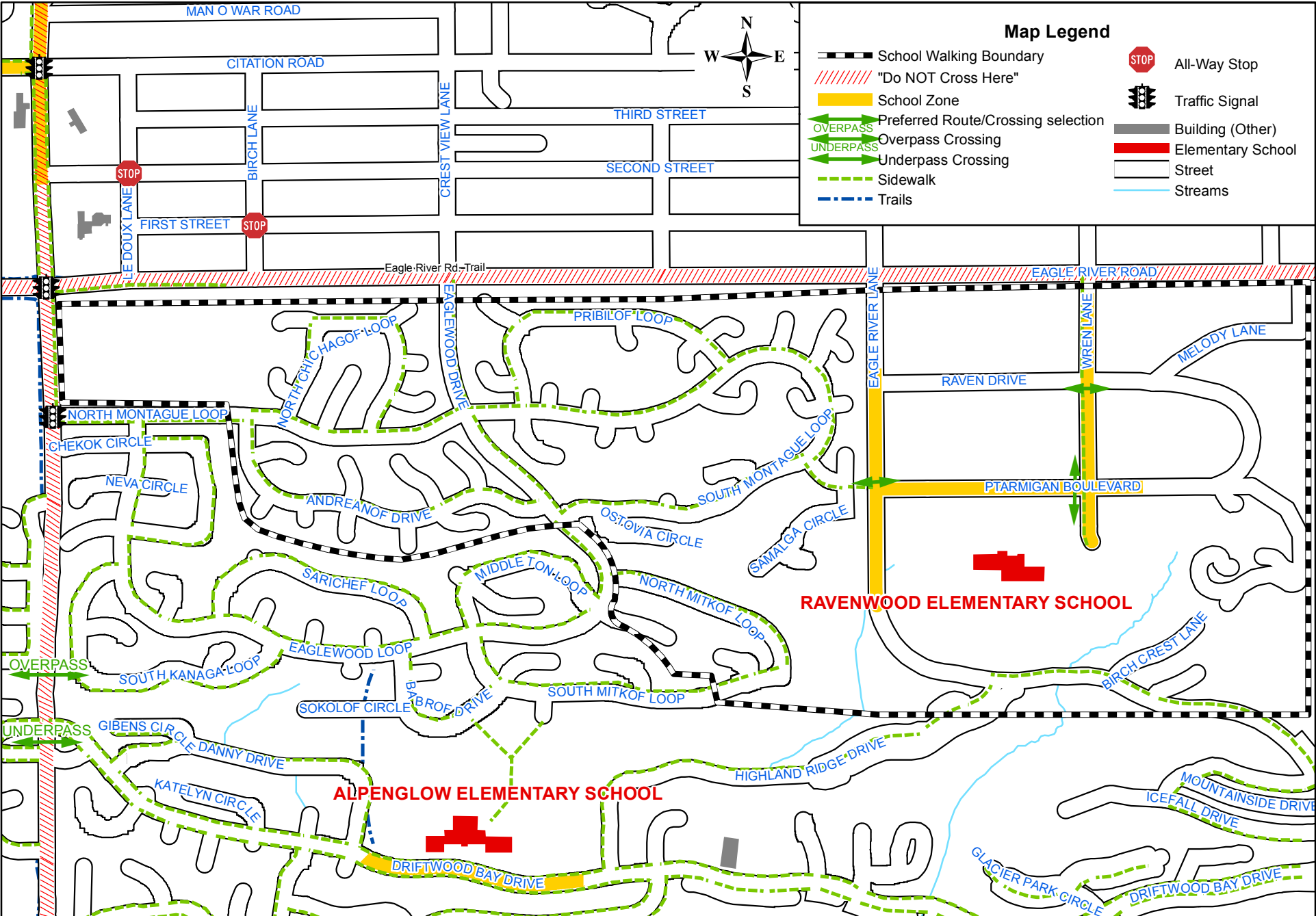
# Rabbit Creek Elementary



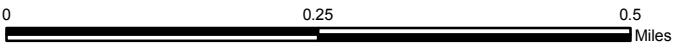
0 0.25 0.5 Miles

Visit [www.muni.org/departments/traffic/pages/saferoutestoschools.aspx](http://www.muni.org/departments/traffic/pages/saferoutestoschools.aspx) for updates  
Version as of August 2019

# Ravenwood Elementary

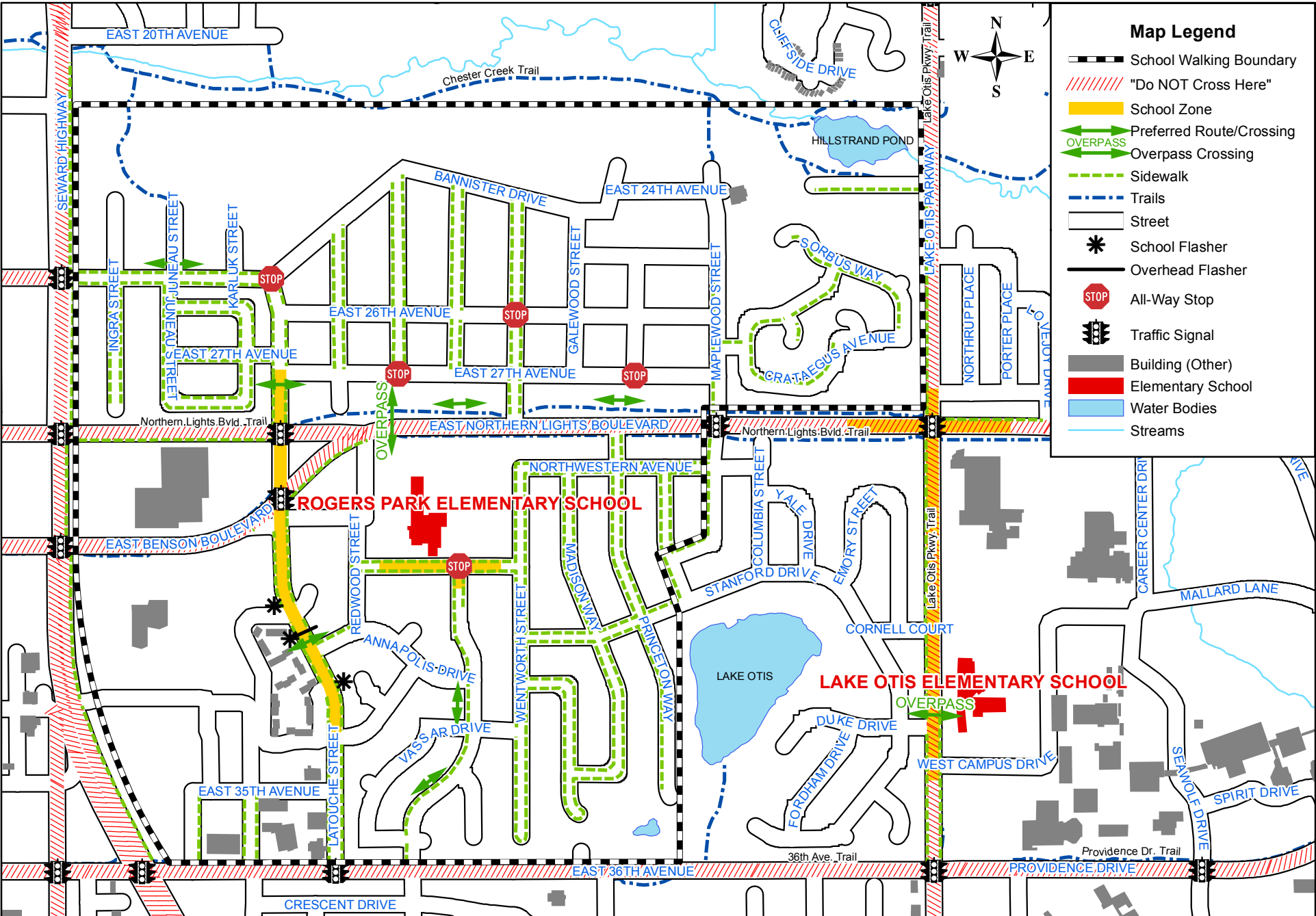


Map Legend			
	School Walking Boundary		All-Way Stop
	"Do NOT Cross Here"		Traffic Signal
	School Zone		Building (Other)
	Preferred Route/Crossing selection		Elementary School
	Overpass Crossing		Street
	Underpass Crossing		Streams
	Sidewalk		
	Trails		



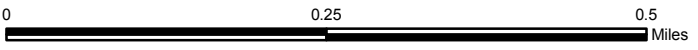
Visit [www.muni.org/departments/traffic/pages/saferoutestoschools.aspx](http://www.muni.org/departments/traffic/pages/saferoutestoschools.aspx) for updates  
Version as of August 2019

# Rogers Park Elementary



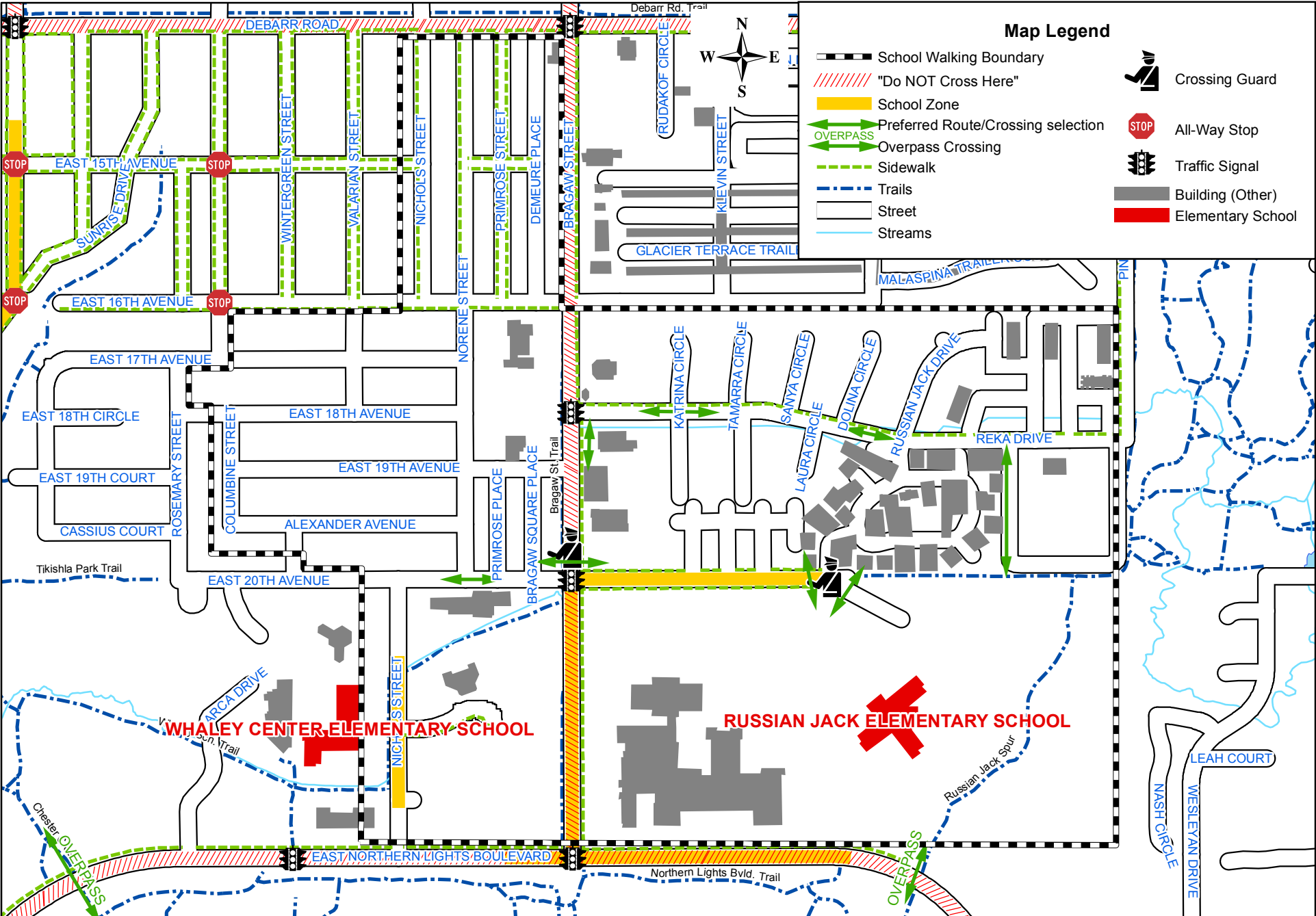
### Map Legend

- School Walking Boundary
- "Do NOT Cross Here"
- School Zone
- Preferred Route/Crossing
- Overpass Crossing
- Sidewalk
- Trails
- Street
- School Flasher
- Overhead Flasher
- All-Way Stop
- Traffic Signal
- Building (Other)
- Elementary School
- Water Bodies
- Streams

















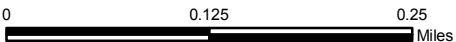
Visit [www.muni.org/departments/traffic/pages/saferoutestoschools.aspx](http://www.muni.org/departments/traffic/pages/saferoutestoschools.aspx) for updates  
Version as of August 2019

# Russian Jack Elementary



### Map Legend

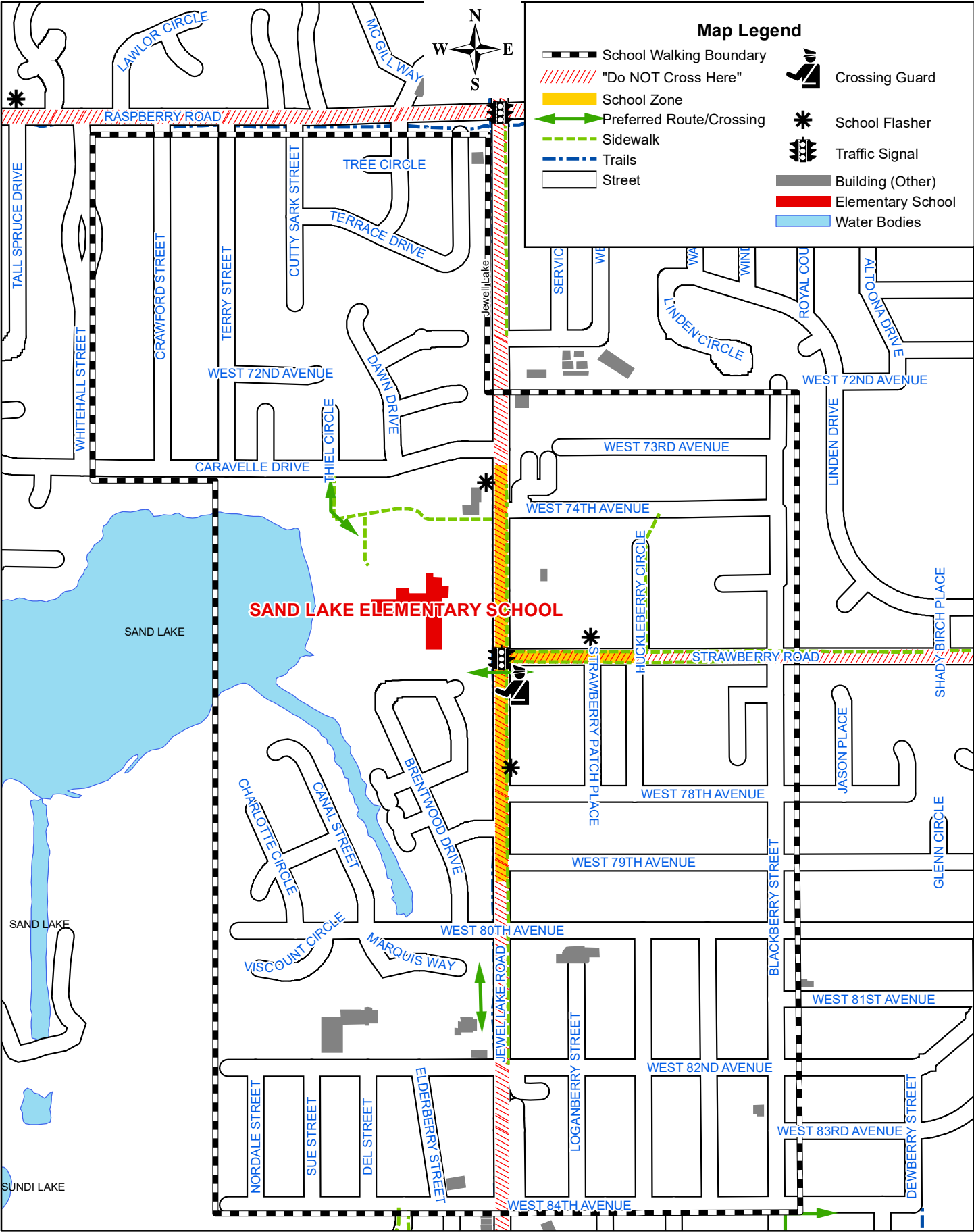
-  School Walking Boundary
-  "Do NOT Cross Here"
-  School Zone
-  Preferred Route/Crossing selection
-  Overpass Crossing
-  Sidewalk
-  Trails
-  Street
-  Streams
-  Crossing Guard
-  All-Way Stop
-  Traffic Signal
-  Building (Other)
-  Elementary School



Visit [www.muni.org/departments/traffic/pages/saferoutestoschools.aspx](http://www.muni.org/departments/traffic/pages/saferoutestoschools.aspx) for updates  
Version as of August 2019




# Sand Lake Elementary


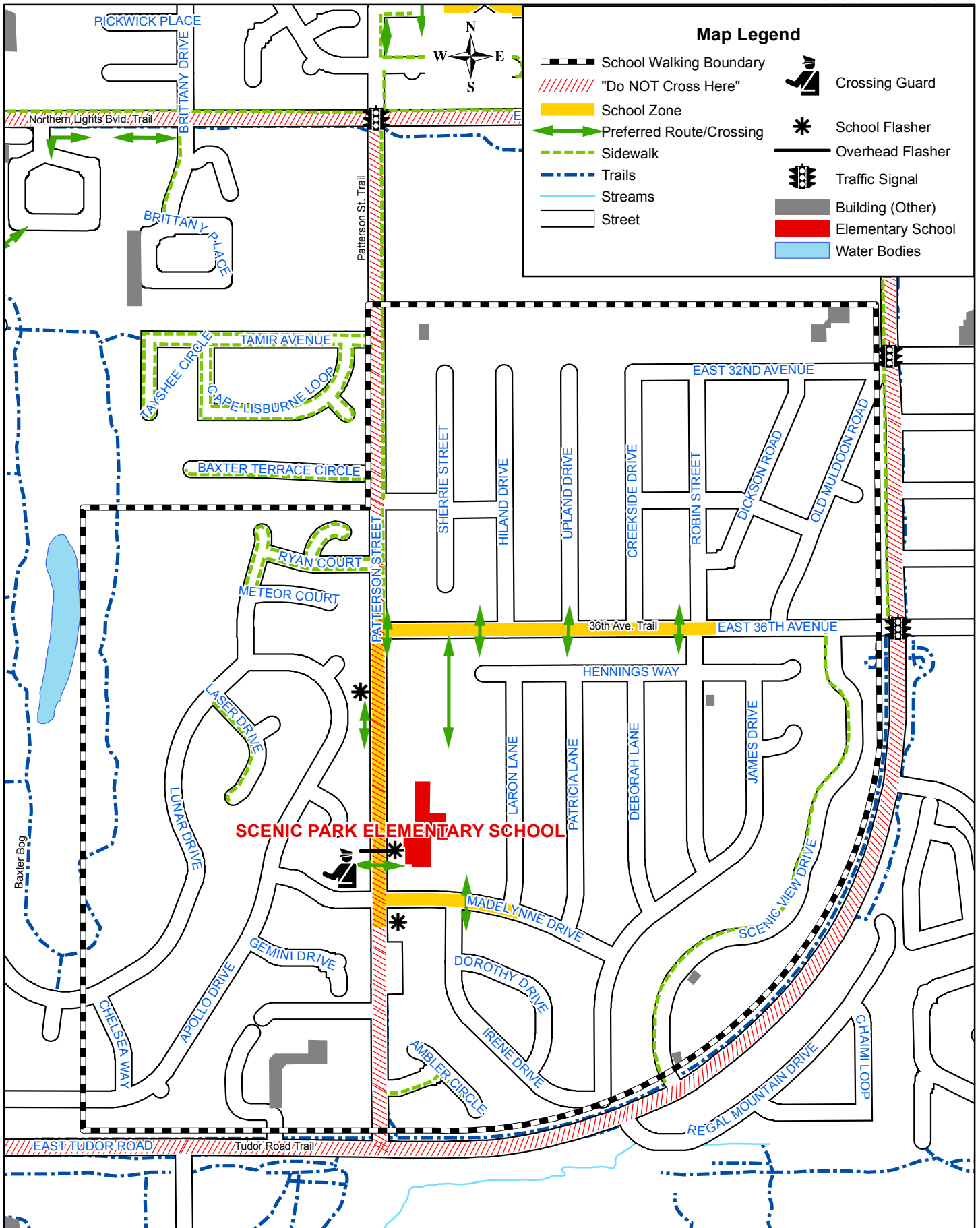


### Map Legend

- School Walking Boundary
- "Do NOT Cross Here"
- School Zone
- Preferred Route/Crossing
- Sidewalk
- Trails
- Street
- Crossing Guard
- School Flasher
- Traffic Signal
- Building (Other)
- Elementary School
- Water Bodies



# Scenic Park Elementary

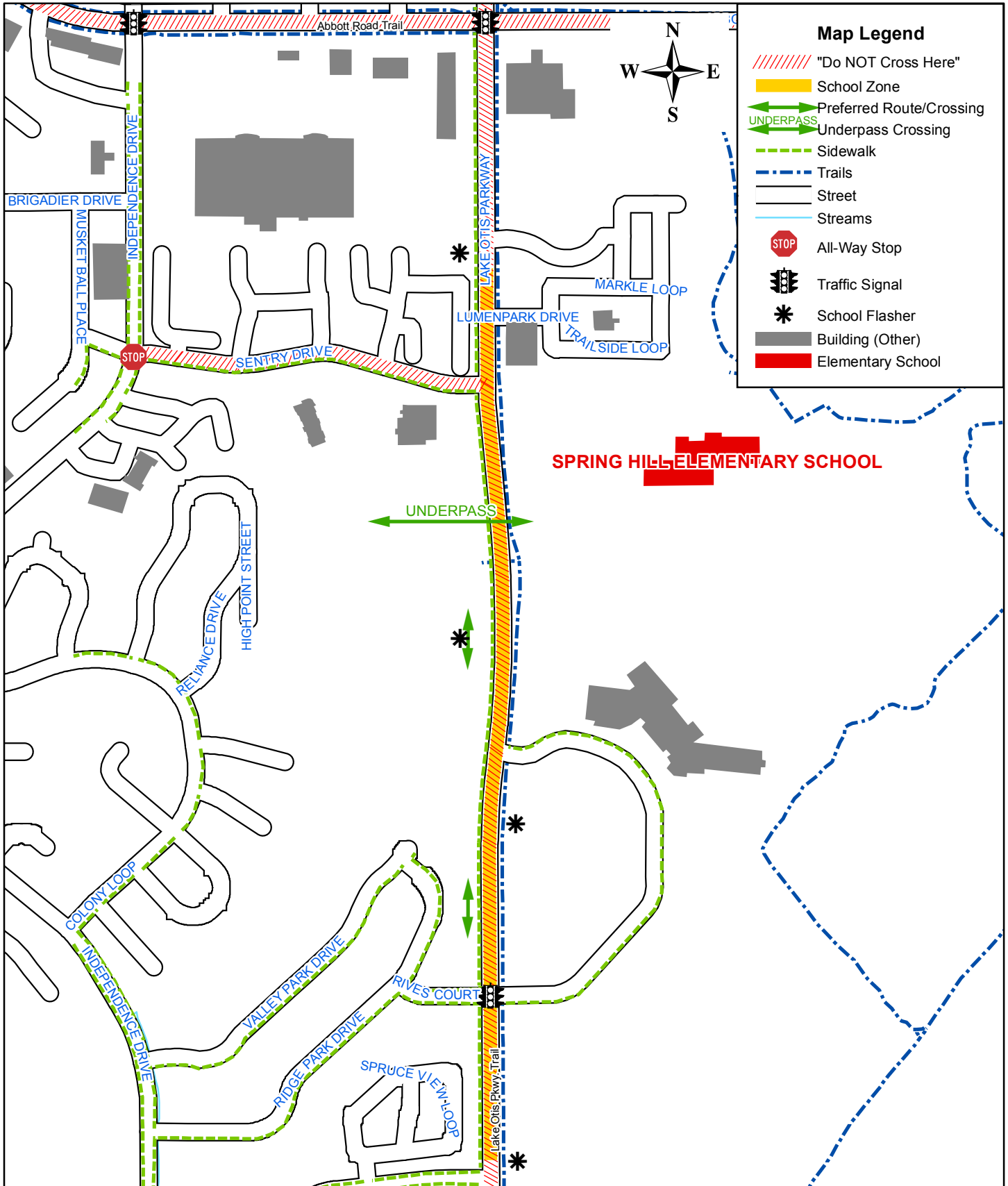


Visit [www.muni.org/departments/traffic/pages/saferoutestoschools.aspx](http://www.muni.org/departments/traffic/pages/saferoutestoschools.aspx) for updates  
Version as of August 2019

# Spring Hill Elementary

**NOTE:**


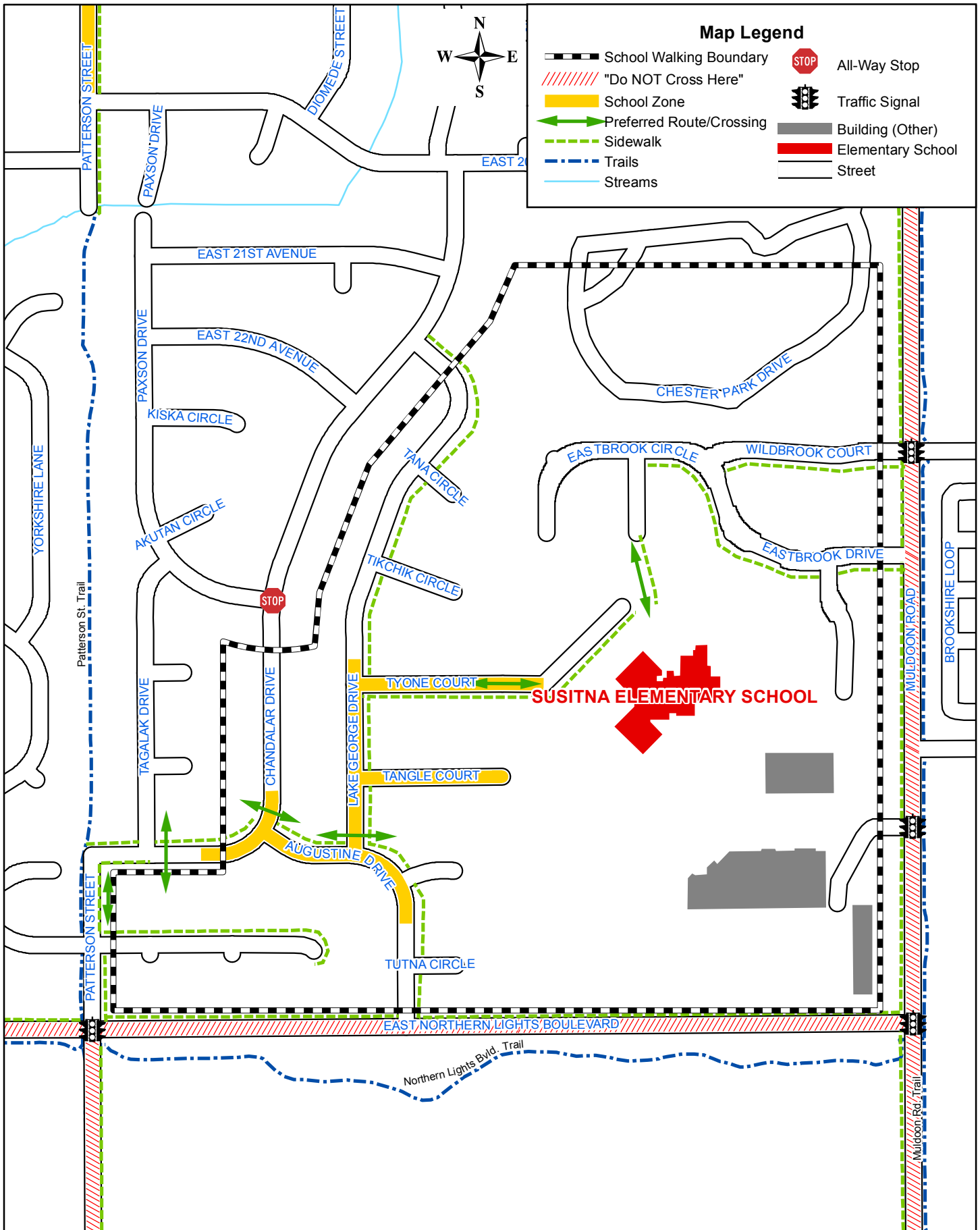
The Anchorage School District provides safe and efficient transportation for all students attending this school (with the exception of zone-exempt students). For more information on the school busroutes, please contact ASD Transportation at 742-1200 or consult the ASD website at WWW.ASDK12.ORG.



0 0.125 0.25 Miles


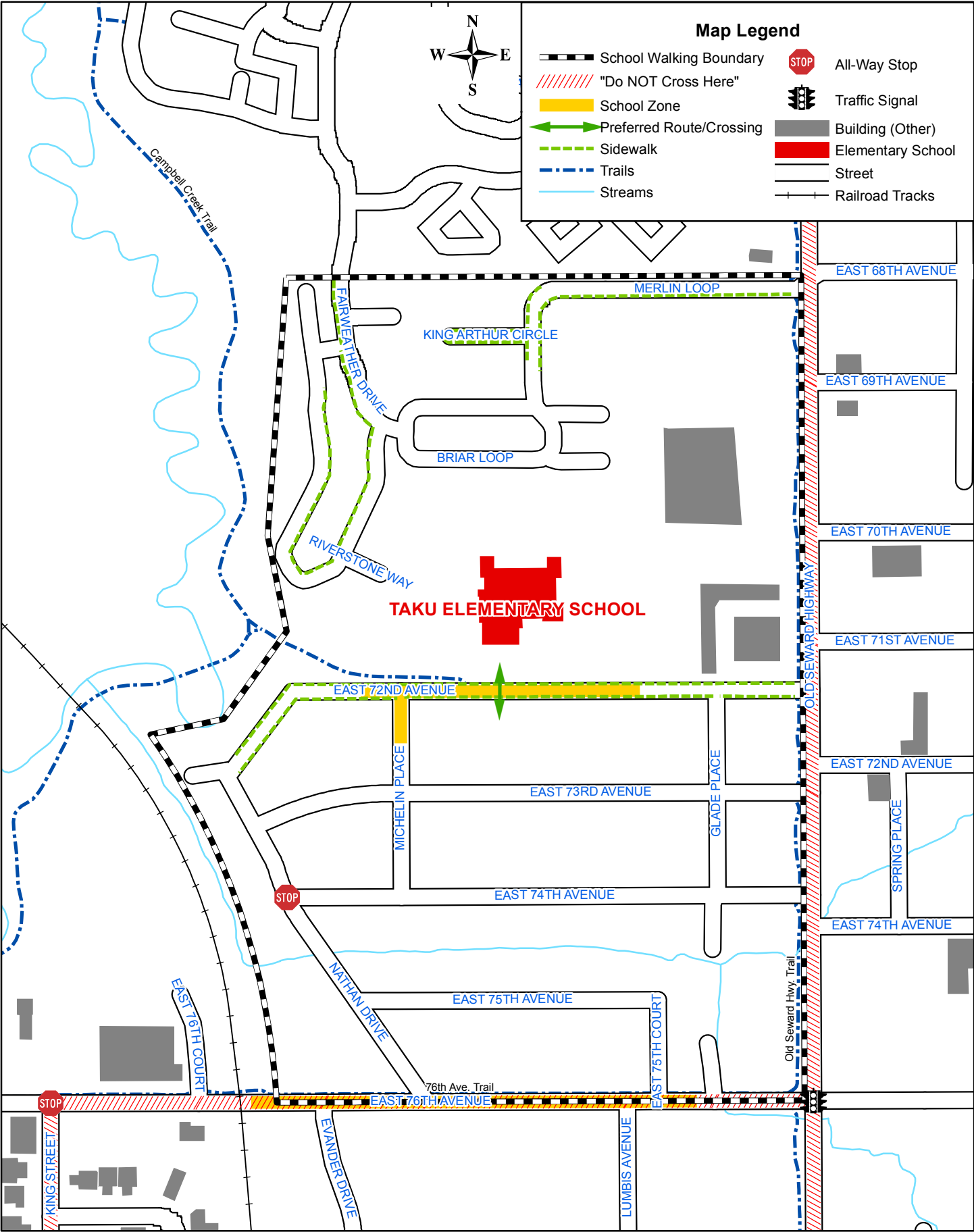
Visit [www.muni.org/departments/traffic/pages/saferoutestoschools.aspx](http://www.muni.org/departments/traffic/pages/saferoutestoschools.aspx) for updates  
Version as of August 2019

# Susitna Elementary



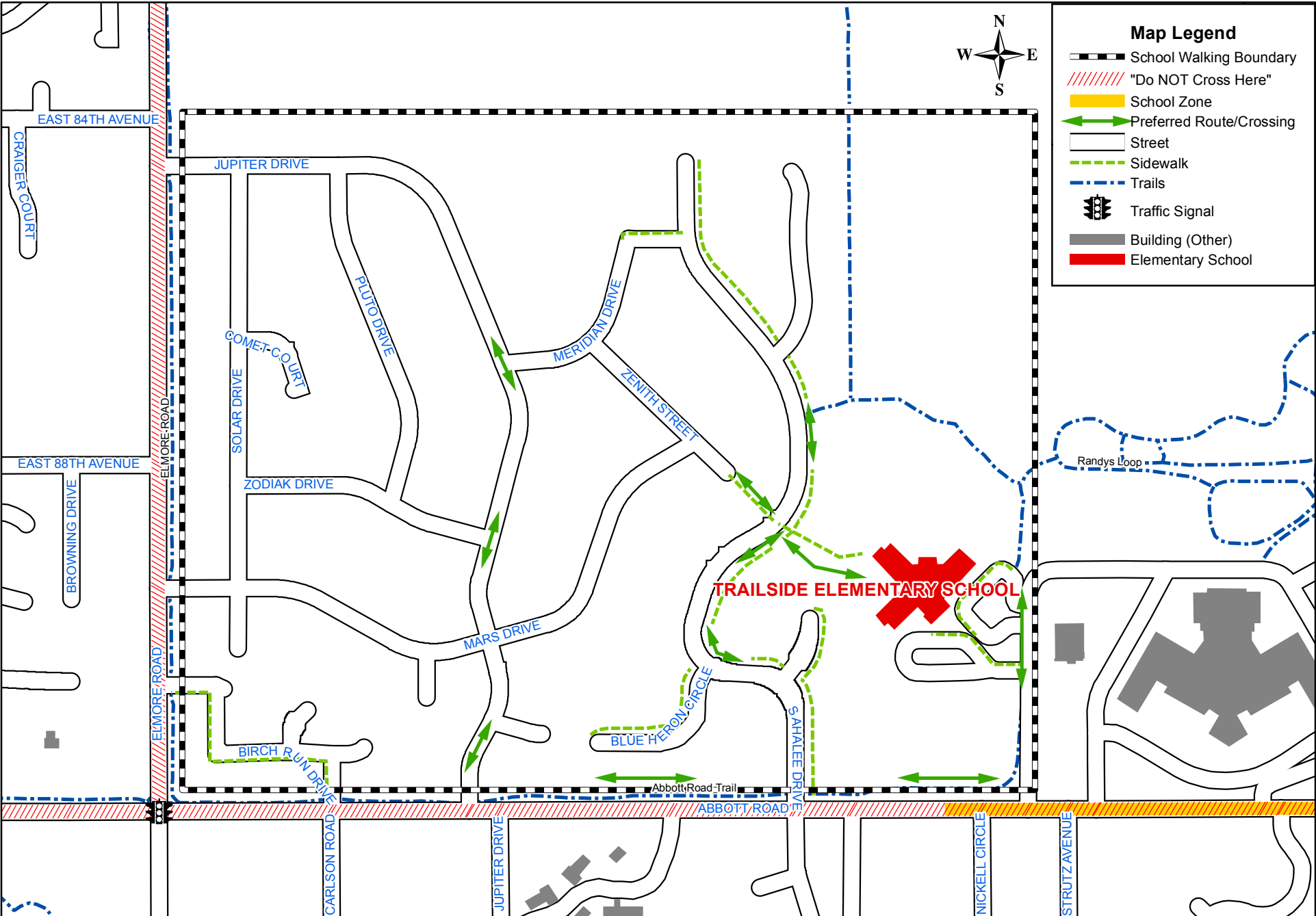
Visit [www.muni.org/departments/traffic/pages/saferoutestoschools.aspx](http://www.muni.org/departments/traffic/pages/saferoutestoschools.aspx) for updates  
Version as of August 2019

# Taku Elementary

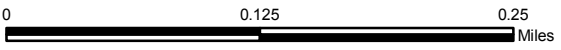


Visit [www.muni.org/departments/traffic/pages/saferoutestoschools.aspx](http://www.muni.org/departments/traffic/pages/saferoutestoschools.aspx) for updates  
Version as of August 2019

# Trailside Elementary

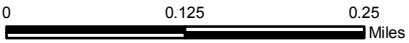
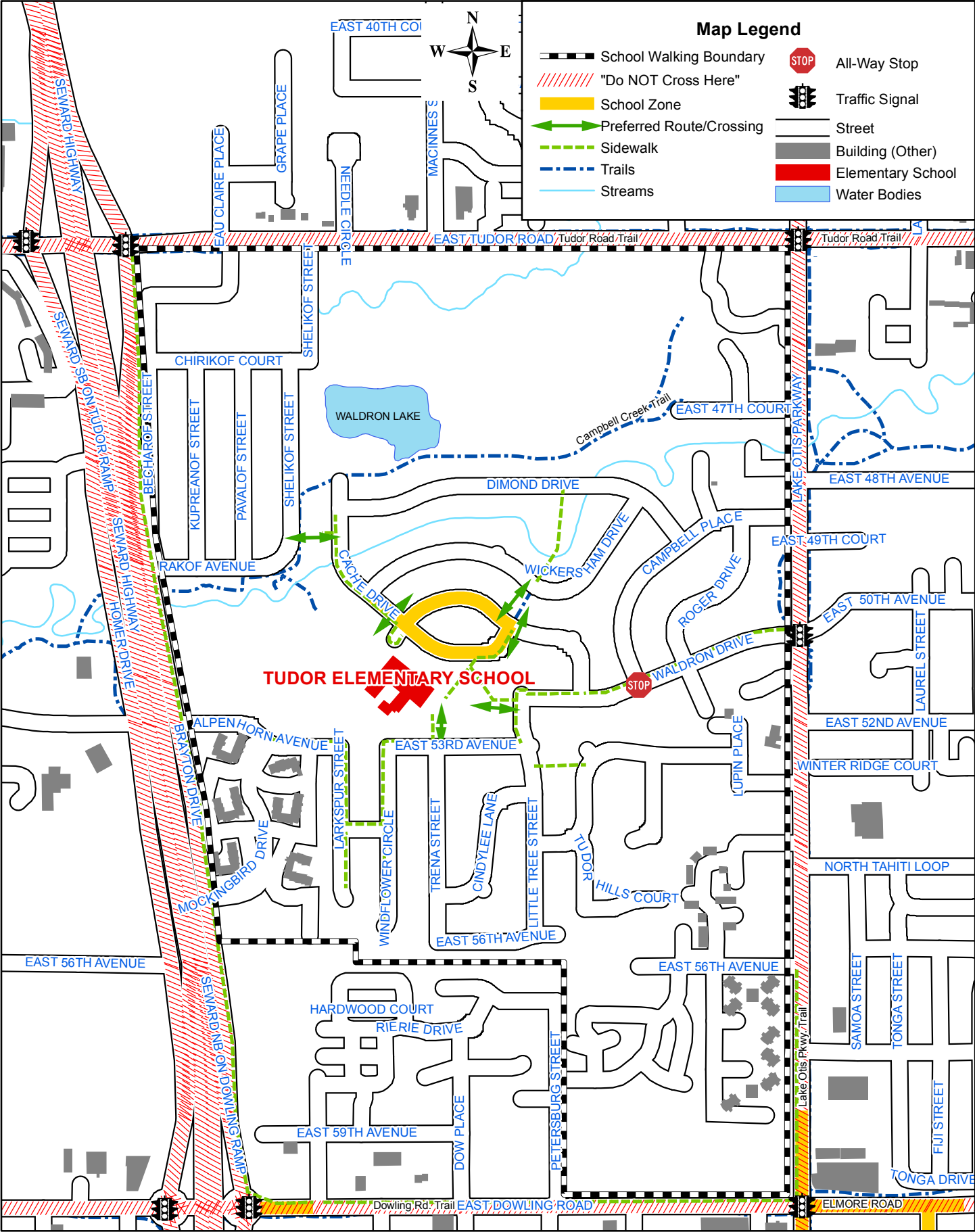


Map Legend	
	School Walking Boundary
	"Do NOT Cross Here"
	School Zone
	Preferred Route/Crossing
	Street
	Sidewalk
	Trails
	Traffic Signal
	Building (Other)
	Elementary School




Visit [www.muni.org/departments/traffic/pages/saferoutestoschools.aspx](http://www.muni.org/departments/traffic/pages/saferoutestoschools.aspx) for updates  
Version as of August 2019

# Tudor Elementary



Visit [www.muni.org/departments/traffic/pages/saferoutestoschools.aspx](http://www.muni.org/departments/traffic/pages/saferoutestoschools.aspx) for updates  
Version as of August 2019

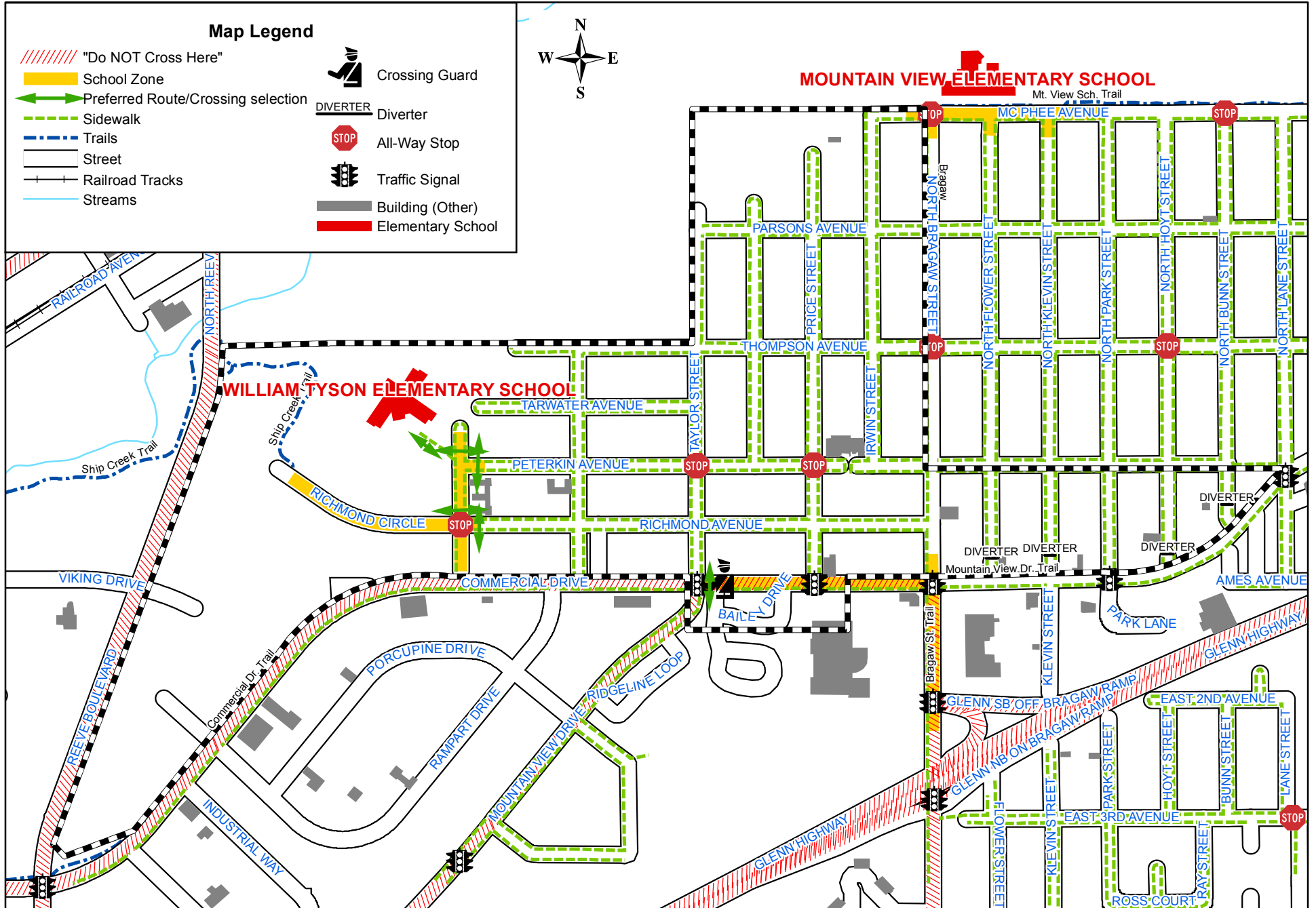
# Turnagain Elementary



Visit [www.muni.org/departments/traffic/pages/saferoutestoschools.aspx](http://www.muni.org/departments/traffic/pages/saferoutestoschools.aspx) for updates  
Version as of August 2019



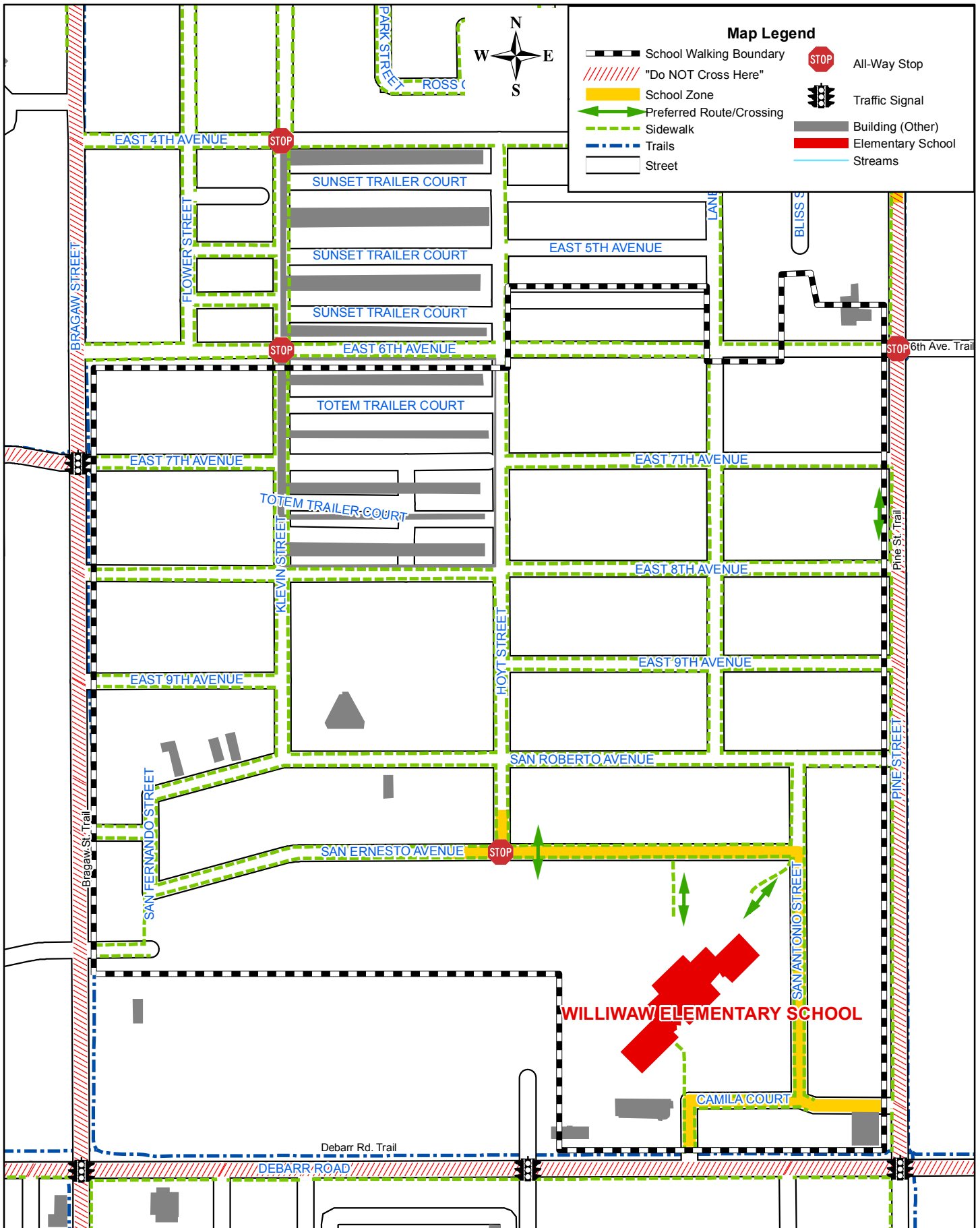
# William Tyson Elementary



0 0.125 0.25 Miles


Visit [www.muni.org/departments/traffic/pages/saferoutestoschools.aspx](http://www.muni.org/departments/traffic/pages/saferoutestoschools.aspx) for updates  
Version as of August 2019

# Williwaw Elementary



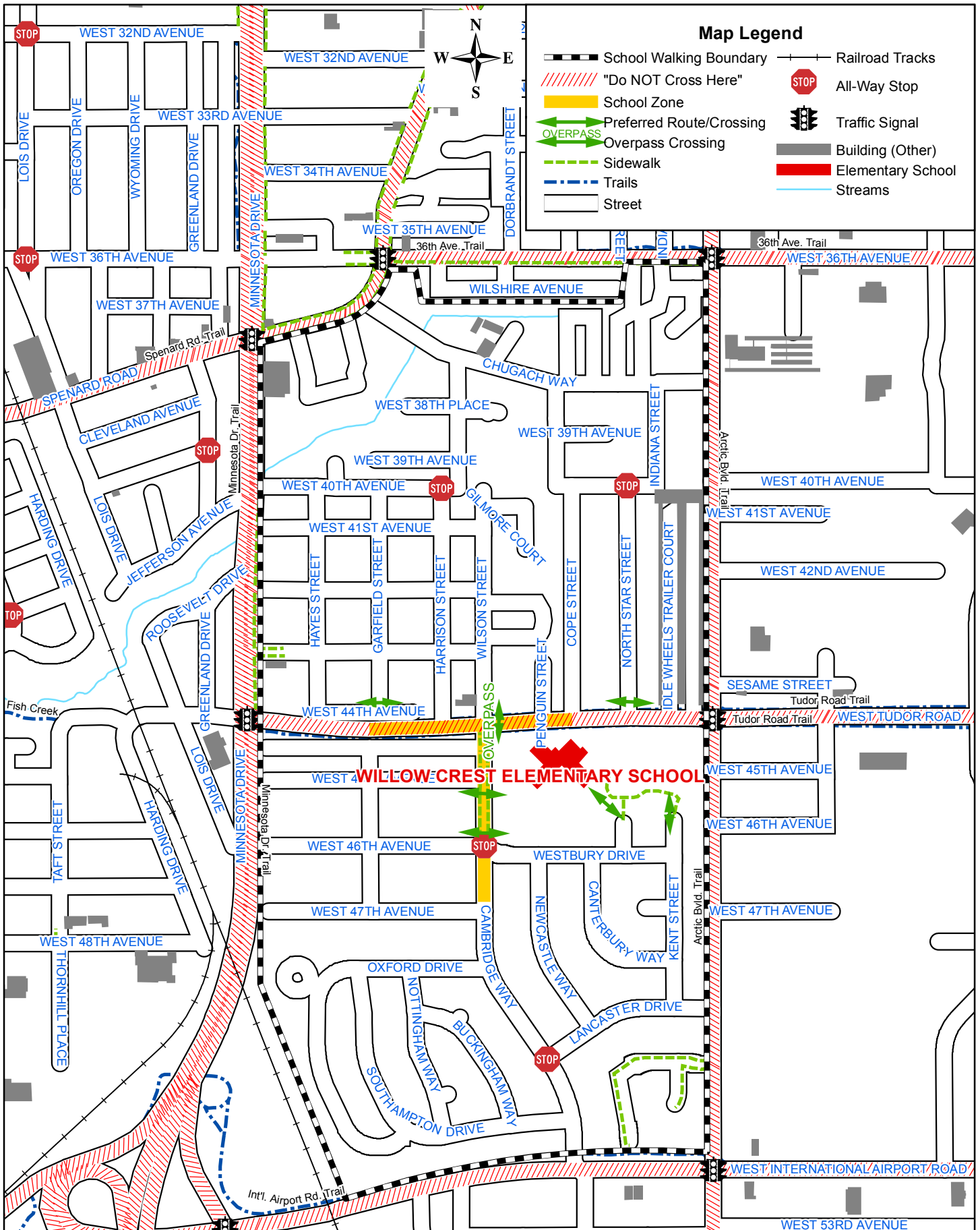
**Map Legend**

- School Walking Boundary
- "Do NOT Cross Here"
- School Zone
- Preferred Route/Crossing
- Sidewalk
- Trails
- Street
- All-Way Stop
- Traffic Signal
- Building (Other)
- Elementary School
- Streams



Visit [www.muni.org/departments/traffic/pages/saferoutestoschools.aspx](http://www.muni.org/departments/traffic/pages/saferoutestoschools.aspx) for updates  
Version as of August 2019

# Willowcrest Elementary



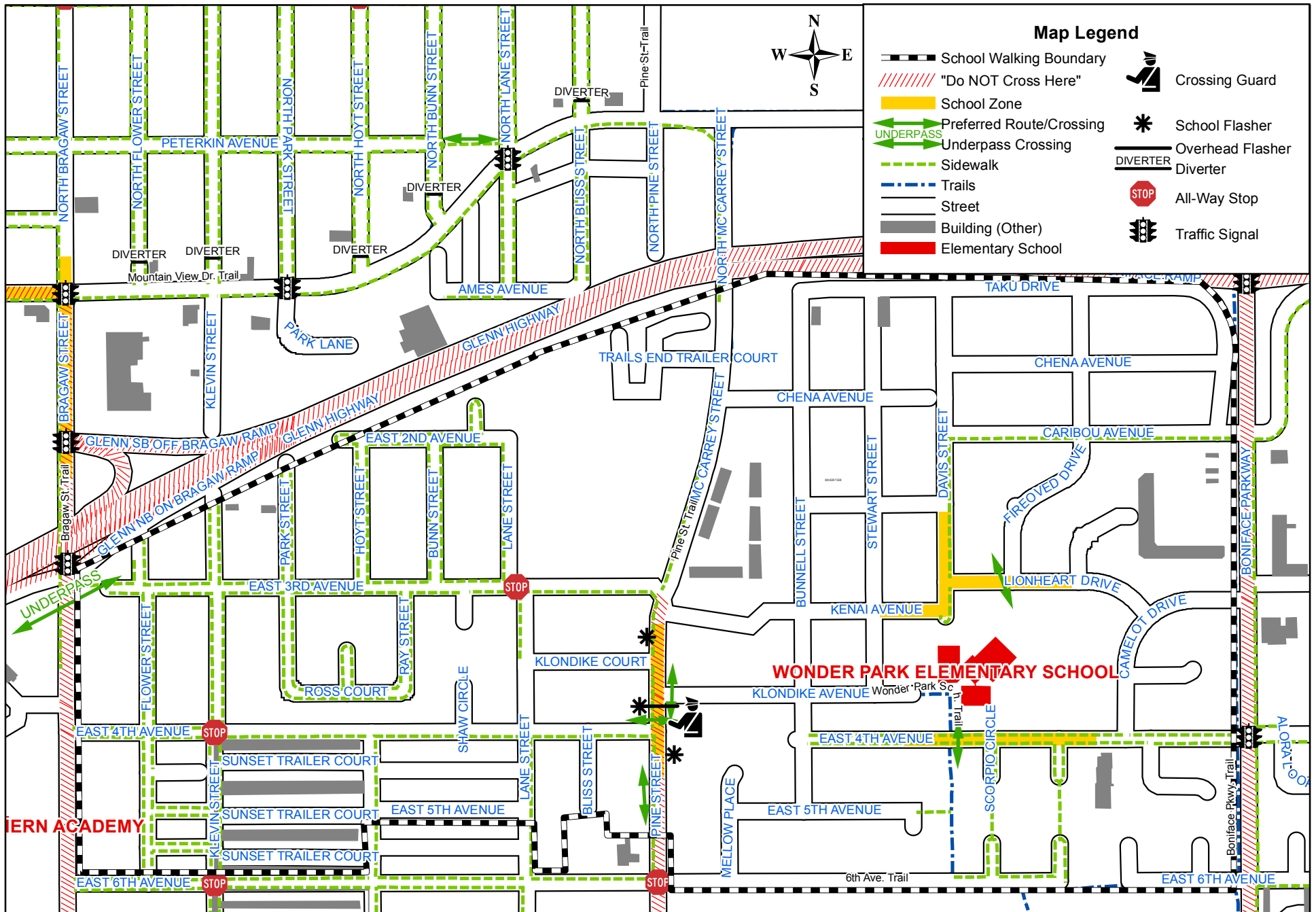
## Map Legend

- School Walking Boundary
- School Zone
- Preferred Route/Crossing
- Overpass Crossing
- Sidewalk
- Trails
- Street
- Railroad Tracks
- All-Way Stop
- Traffic Signal
- Building (Other)
- Elementary School
- Streams

0 0.125 0.25 Miles

Visit [www.muni.org/departments/traffic/pages/saferoutestoschools.aspx](http://www.muni.org/departments/traffic/pages/saferoutestoschools.aspx) for updates  
Version as of August 2019

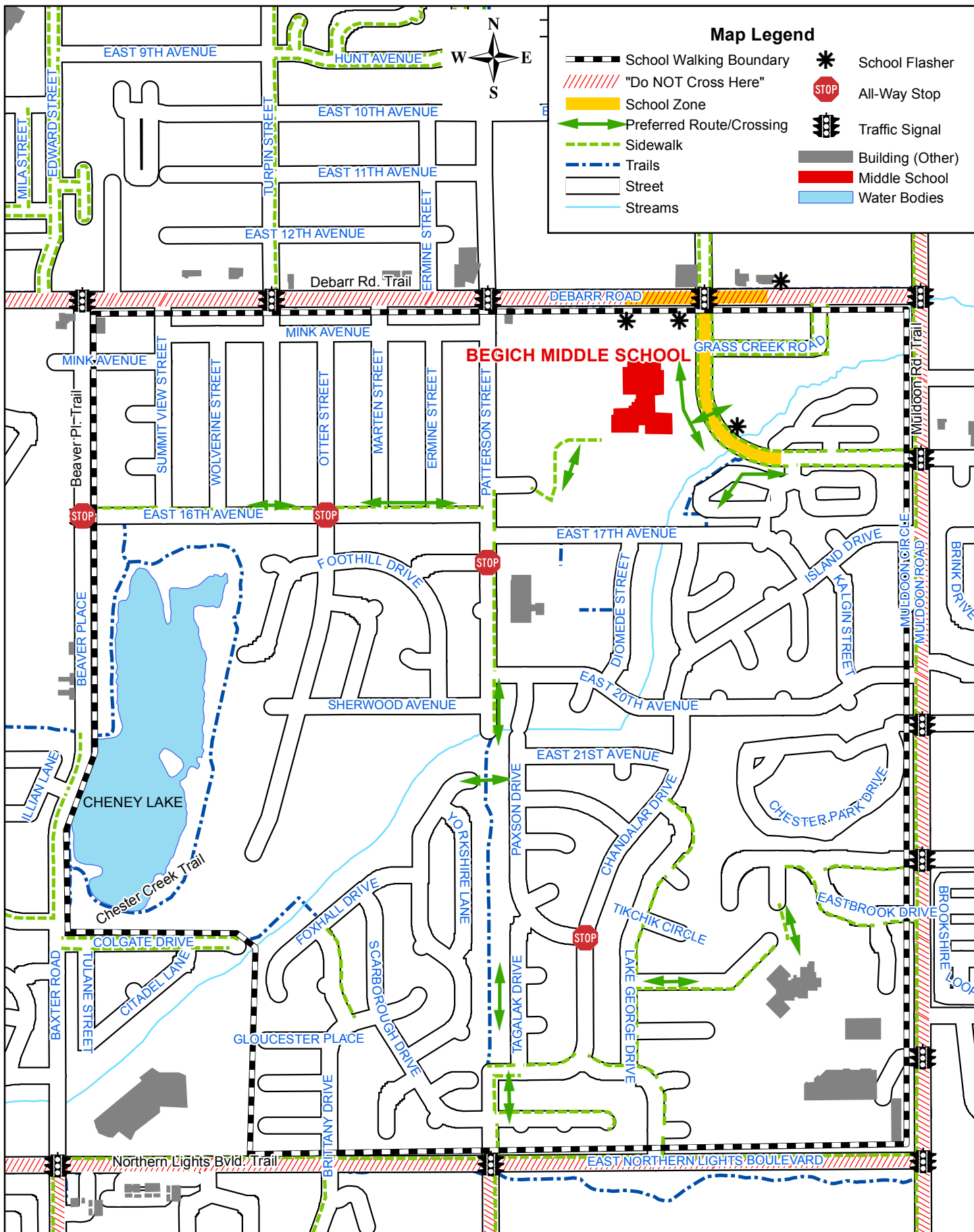
# Wonder Park Elementary



0 0.125 0.25 Miles

Visit [www.muni.org/departments/traffic/pages/saferoutestoschools.aspx](http://www.muni.org/departments/traffic/pages/saferoutestoschools.aspx) for updates  
Version as of August 2019

# Begich Middle School

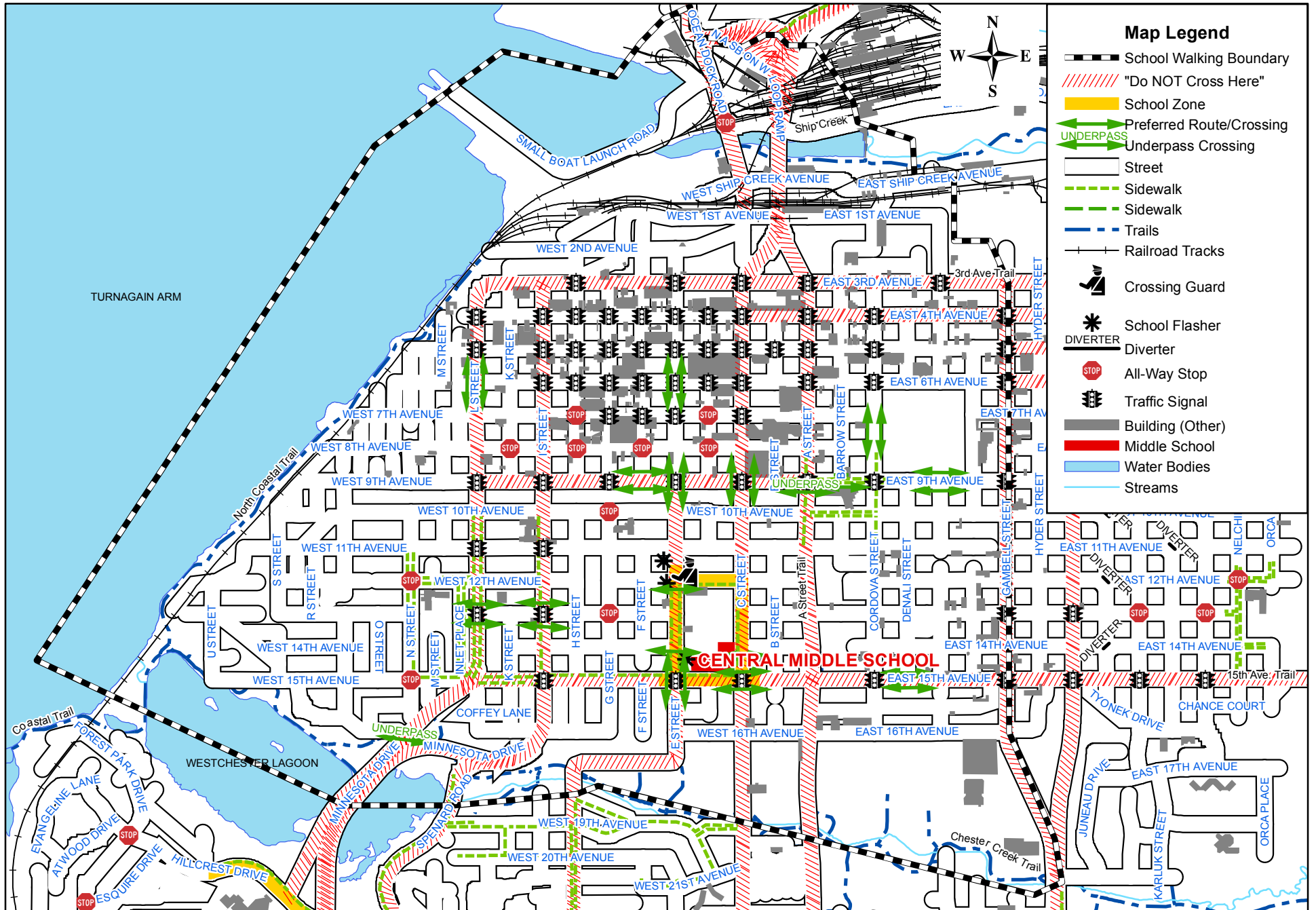


## Map Legend

- School Walking Boundary
- "Do NOT Cross Here"
- School Zone
- Preferred Route/Crossing
- Sidewalk
- Trails
- Street
- Streams
- School Flasher
- All-Way Stop
- Traffic Signal
- Building (Other)
- Middle School
- Water Bodies

Visit [www.muni.org/departments/traffic/pages/saferoutestoschools.aspx](http://www.muni.org/departments/traffic/pages/saferoutestoschools.aspx) for updates  
Version as of August 2019

# Central Middle School



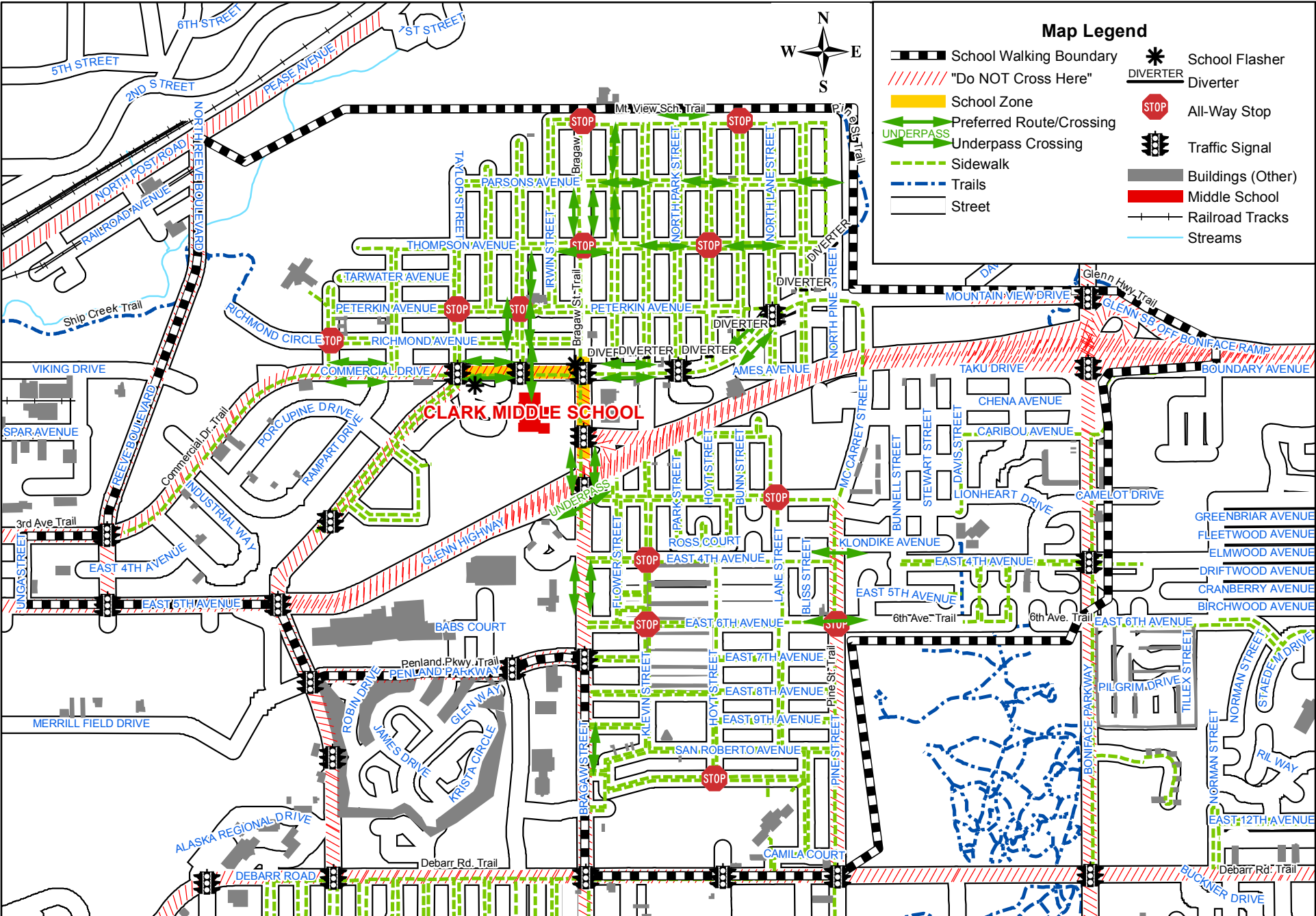
### Map Legend

- School Walking Boundary
- "Do NOT Cross Here"
- School Zone
- Preferred Route/Crossing
- Underpass Crossing
- Street
- Sidewalk
- Trails
- Railroad Tracks
- Crossing Guard
- School Flasher
- Diverter
- All-Way Stop
- Traffic Signal
- Building (Other)
- Middle School
- Water Bodies
- Streams

0 0.25 0.5  
Miles

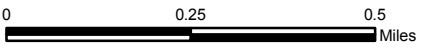
Visit [www.muni.org/departments/traffic/pages/saferoutestoschools.aspx](http://www.muni.org/departments/traffic/pages/saferoutestoschools.aspx) for updates  
Version as of August 2019

# Clark Middle School



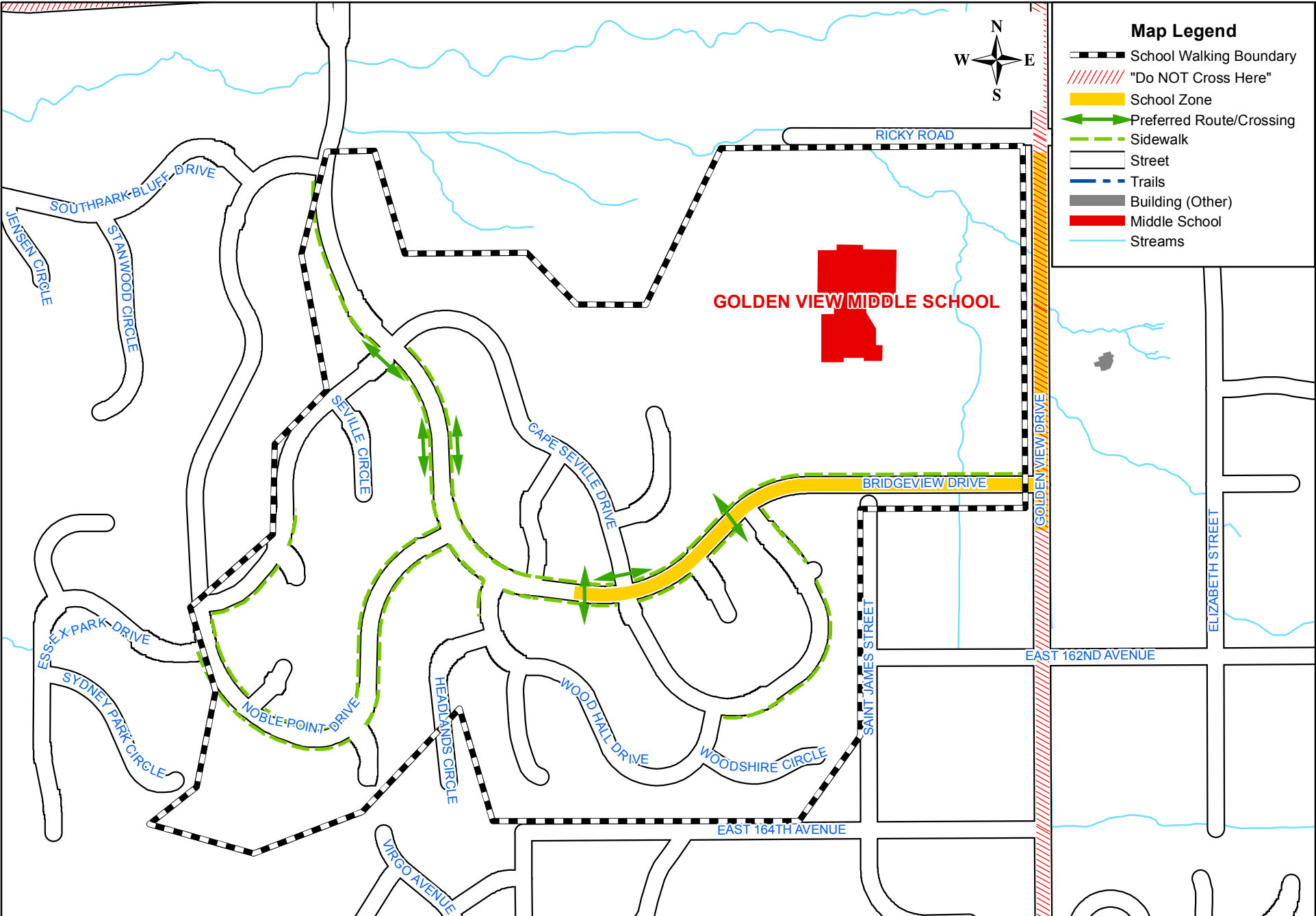
### Map Legend

	School Walking Boundary		School Flasher
	"Do NOT Cross Here"		Diverter
	School Zone		All-Way Stop
	Preferred Route/Crossing		Traffic Signal
	Underpass Crossing		Buildings (Other)
	Sidewalk		Middle School
	Trails		Railroad Tracks
	Street		Streams

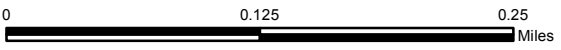


Visit [www.muni.org/departments/traffic/pages/saferoutestoschools.aspx](http://www.muni.org/departments/traffic/pages/saferoutestoschools.aspx) for updates  
Version as of August 2019

# Goldenview Middle School



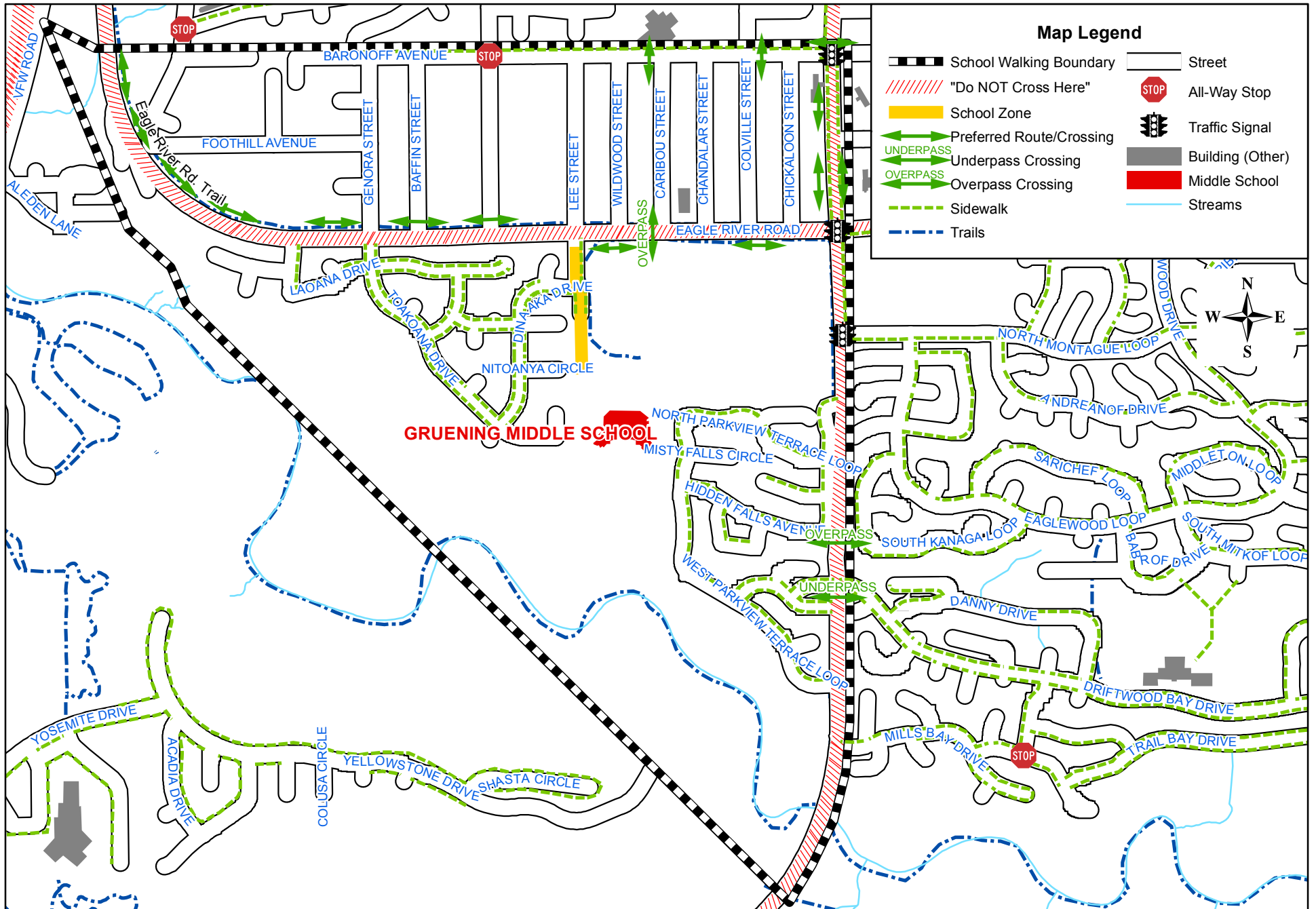
Map Legend	
	School Walking Boundary
	"Do NOT Cross Here"
	School Zone
	Preferred Route/Crossing
	Sidewalk
	Street
	Trails
	Building (Other)
	Middle School
	Streams



Visit [www.muni.org/departments/traffic/pages/saferoutestoschools.aspx](http://www.muni.org/departments/traffic/pages/saferoutestoschools.aspx) for updates  
Version as of August 2019



# Gruening Middle School

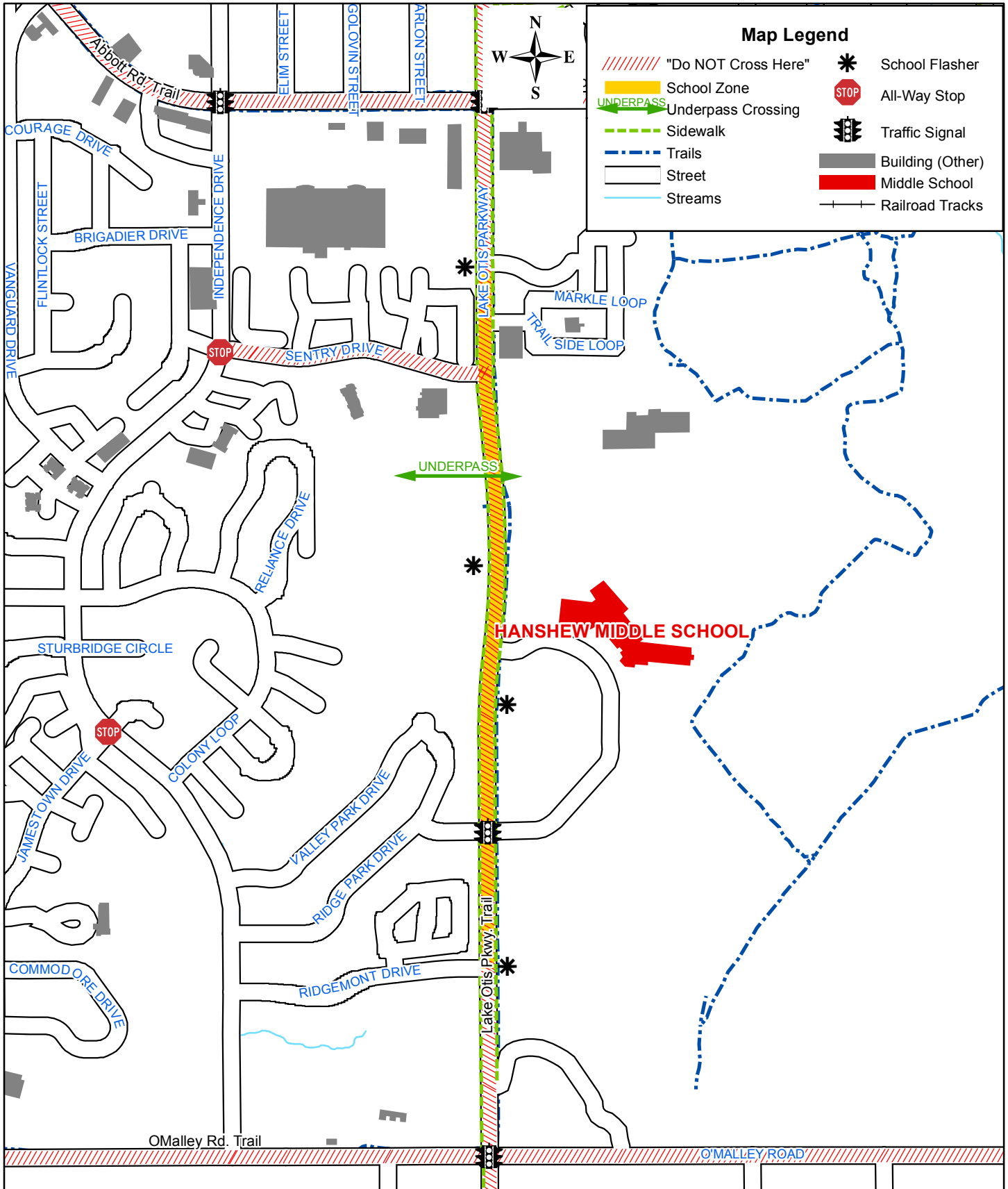


Visit [www.muni.org/departments/traffic/pages/saferoutestoschools.aspx](http://www.muni.org/departments/traffic/pages/saferoutestoschools.aspx) for updates  
Version as of August 2019

# Hanshaw Middle School

**NOTE:**

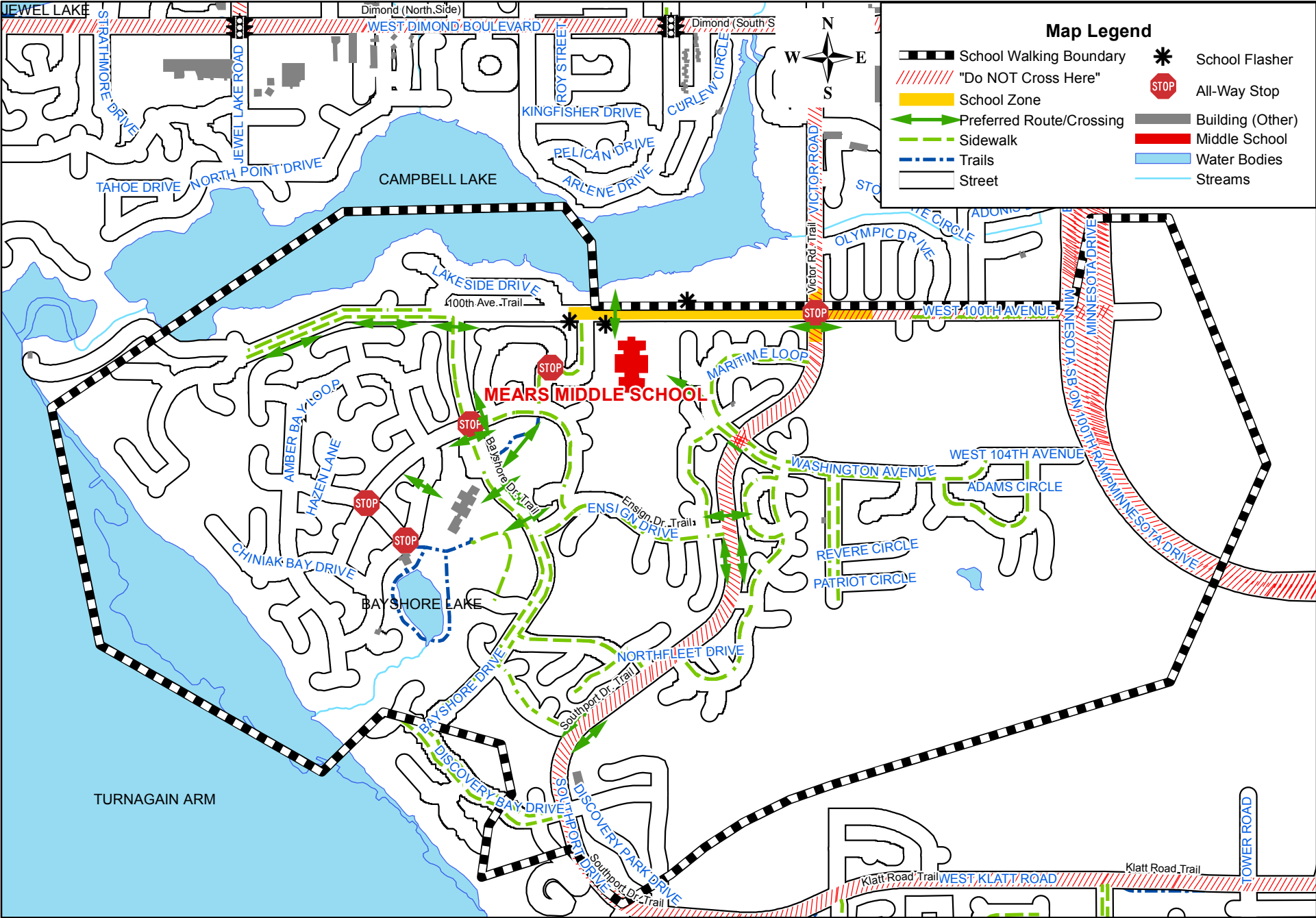
The Anchorage School District provides safe and efficient transportation for all students attending this school (with the exception of zone-exempt students). For more information on the school busroutes, please contact ASD Transportation at 742-1200 or consult the ASD website at WWW.ASDK12.ORG.



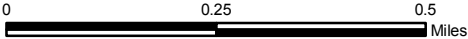
0 0.125 0.25 Miles

Visit [www.muni.org/departments/traffic/pages/saferoutestoschools.aspx](http://www.muni.org/departments/traffic/pages/saferoutestoschools.aspx) for updates  
Version as of September 2019

# Mears Middle School














Map Legend			
	School Walking Boundary		School Flasher
	"Do NOT Cross Here"		All-Way Stop
	School Zone		Building (Other)
	Preferred Route/Crossing		Middle School
	Sidewalk		Water Bodies
	Trails		Streams
	Street		

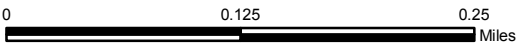
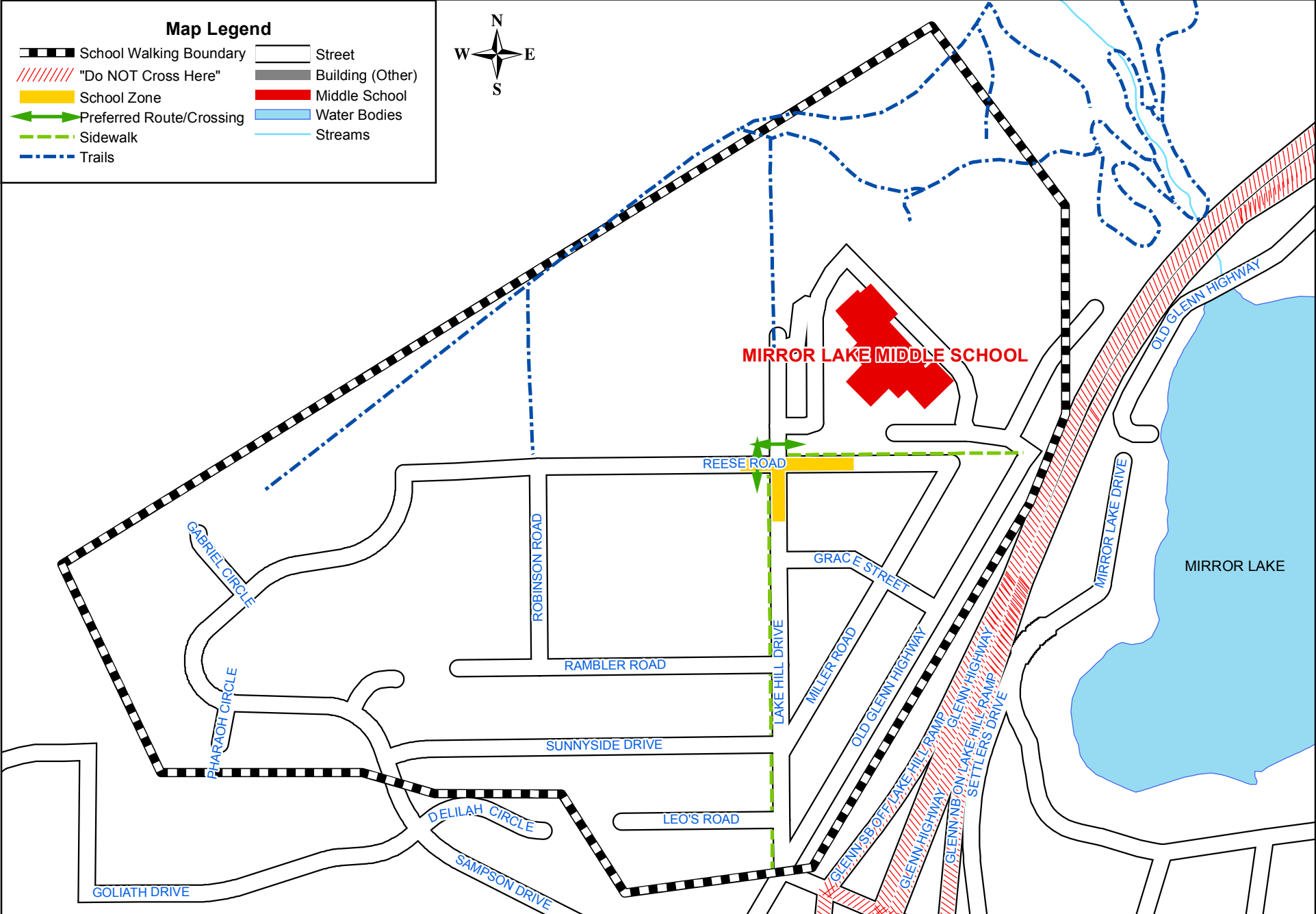


Visit [www.muni.org/departments/traffic/pages/saferoutestoschools.aspx](http://www.muni.org/departments/traffic/pages/saferoutestoschools.aspx) for updates  
Version as of August 2019

# Mirror Lake Middle School


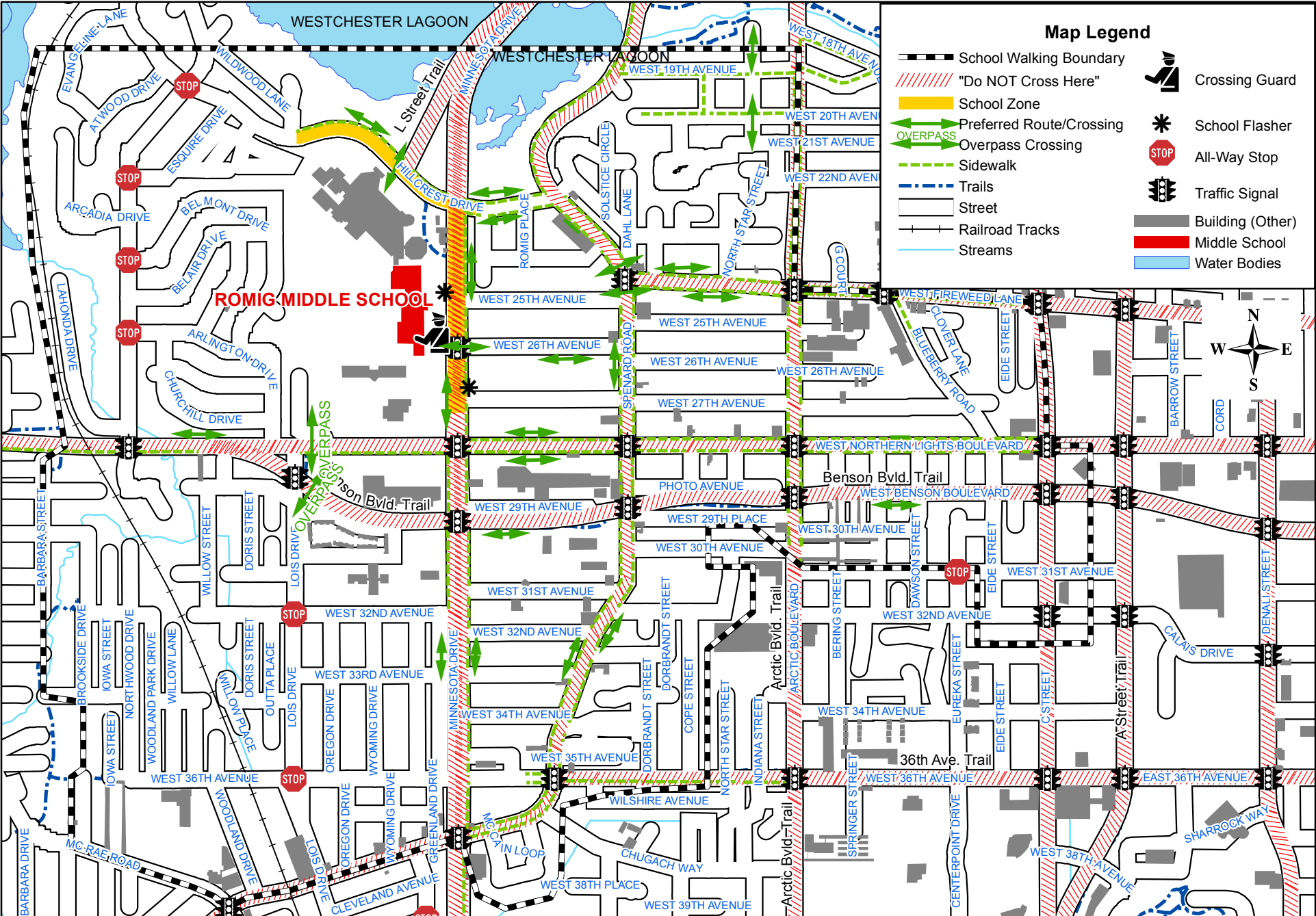
**Map Legend**

 School Walking Boundary	 Street
 "Do NOT Cross Here"	 Building (Other)
 School Zone	 Middle School
 Preferred Route/Crossing	 Water Bodies
 Sidewalk	 Streams
 Trails	



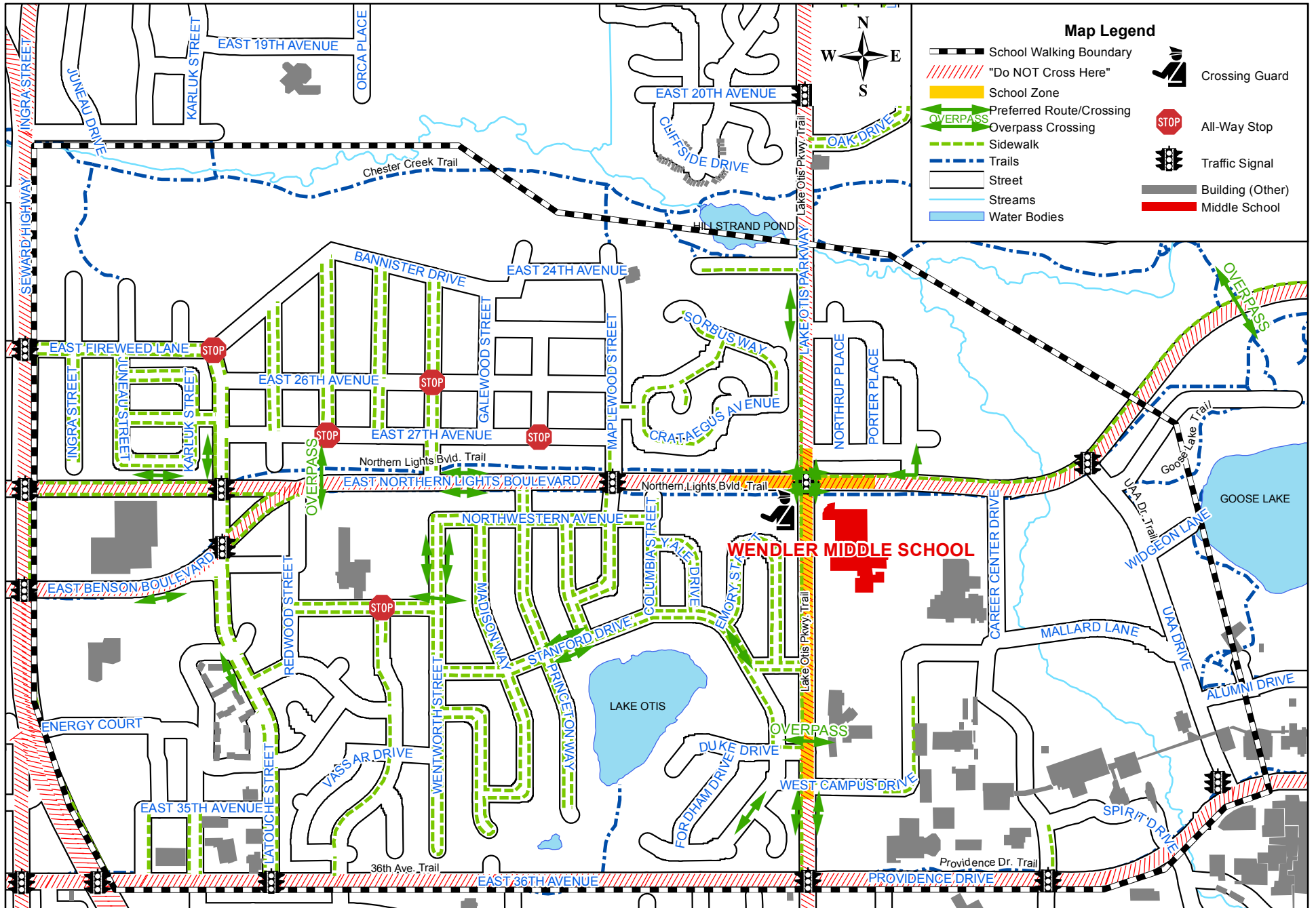
Visit [www.muni.org/departments/traffic/pages/saferoutestoschools.aspx](http://www.muni.org/departments/traffic/pages/saferoutestoschools.aspx) for updates  
Version as of August 2019

# Romig Middle School



Visit [www.muni.org/departments/traffic/pages/saferoutestoschools.aspx](http://www.muni.org/departments/traffic/pages/saferoutestoschools.aspx) for updates  
Version as of August 2019

# Wendler Middle School



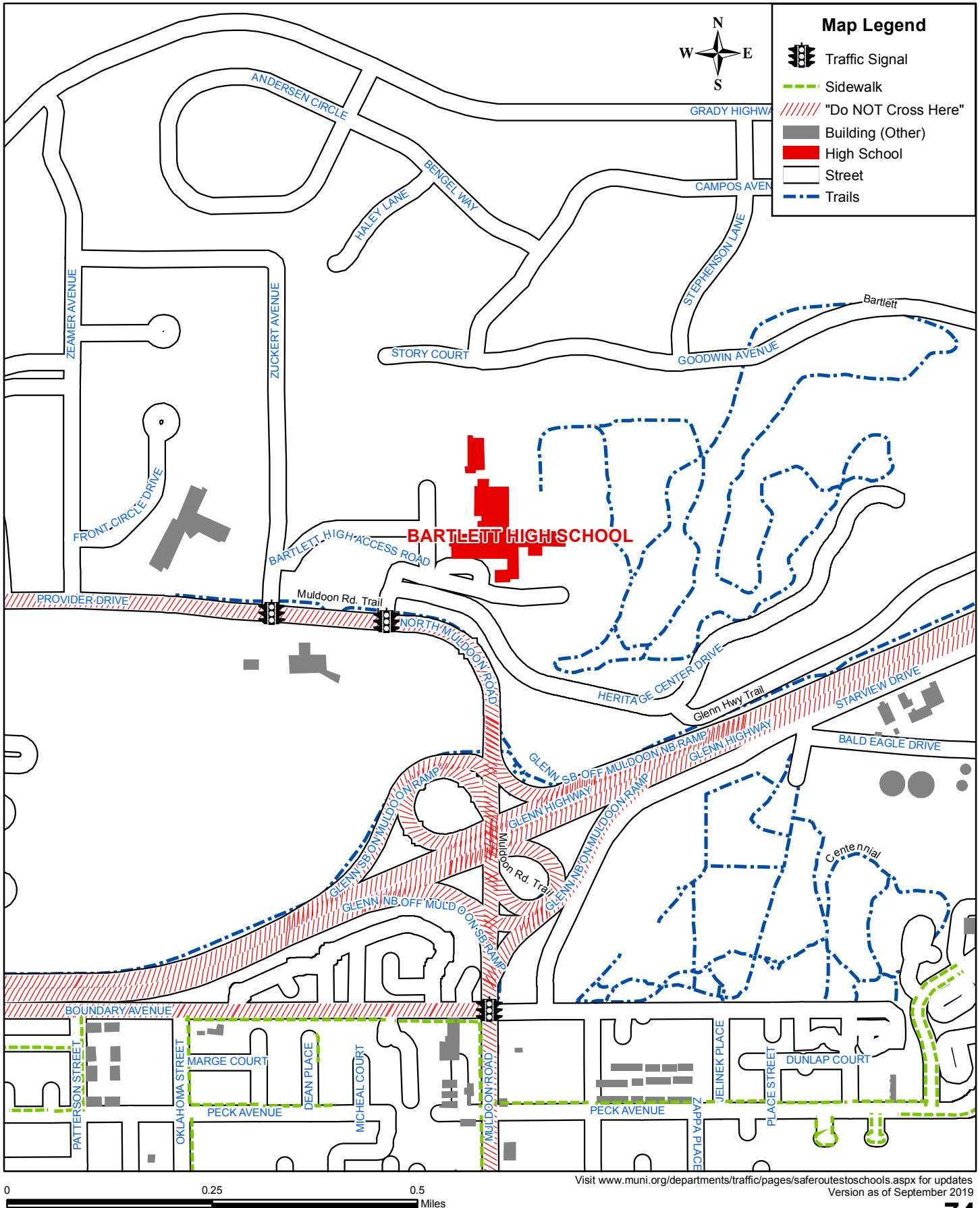
Visit [www.muni.org/departments/traffic/pages/saferoutestoschools.aspx](http://www.muni.org/departments/traffic/pages/saferoutestoschools.aspx) for updates  
Version as of August 2019

0 0.25 0.5 Miles

# Bartlett High School

**NOTE:**


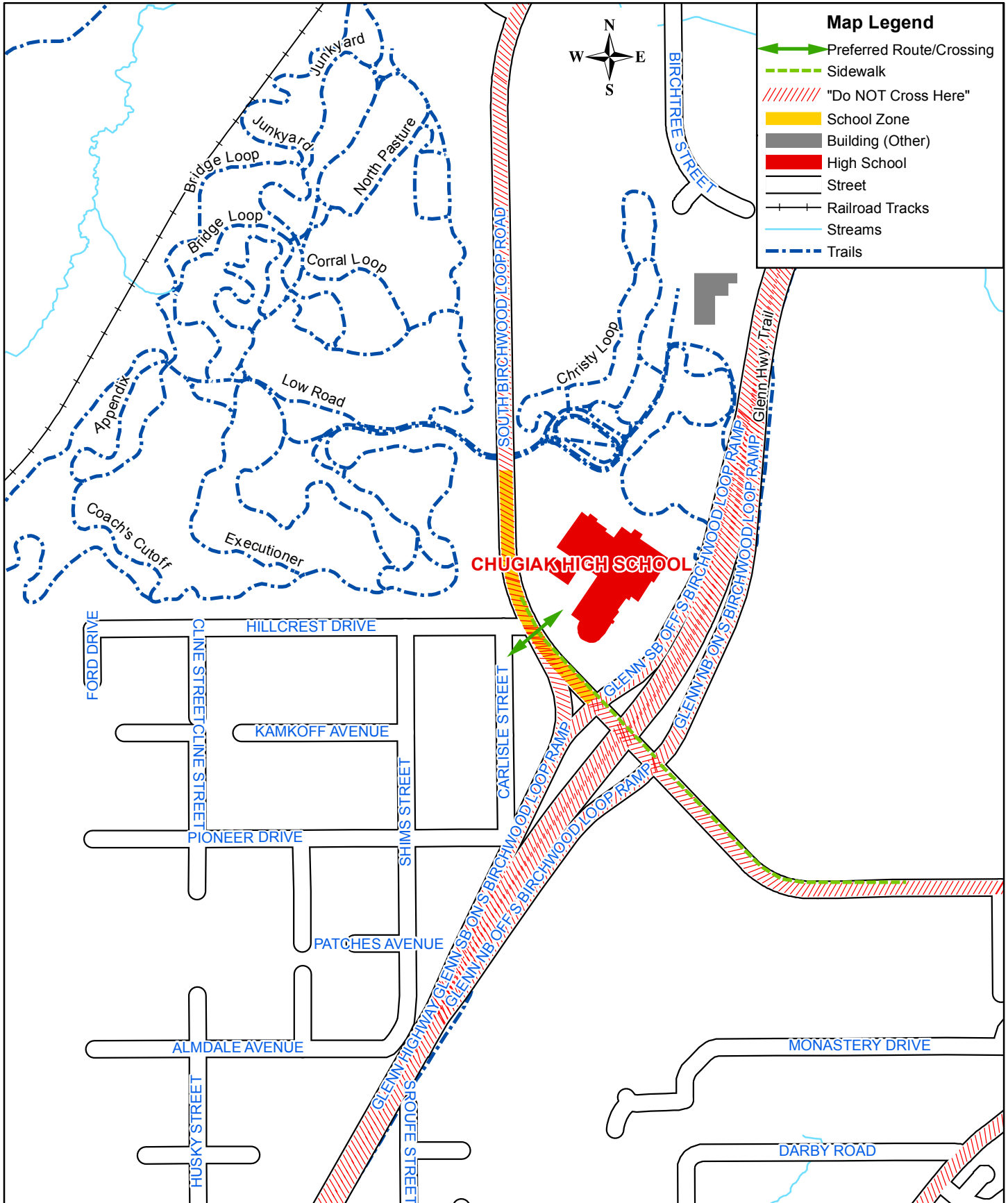
The Anchorage School District provides safe and efficient transportation for all students attending this school (with the exception of zone-exempt students). For more information on the school busroutes, please contact ASD Transportation at 742-1200 or consult the ASD website at WWW.ASDK12.ORG.



# Chugiak High School


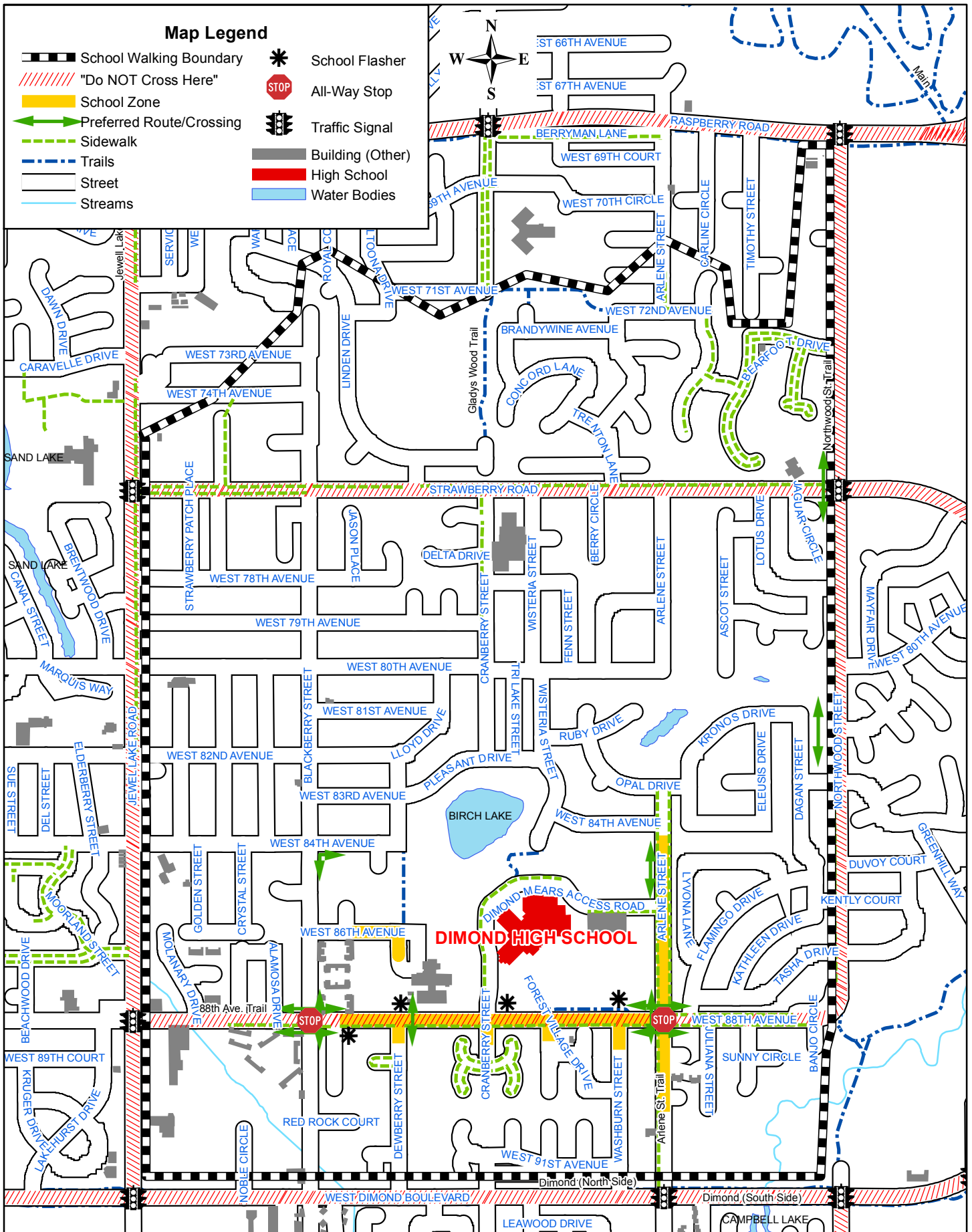
**NOTE:**

The Anchorage School District provides safe and efficient transportation for all students attending this school (with the exception of zone-exempt students). For more information on the school busroutes, please contact ASD Transportation at 742-1200 or consult the ASD website at WWW.ASDK12.ORG.




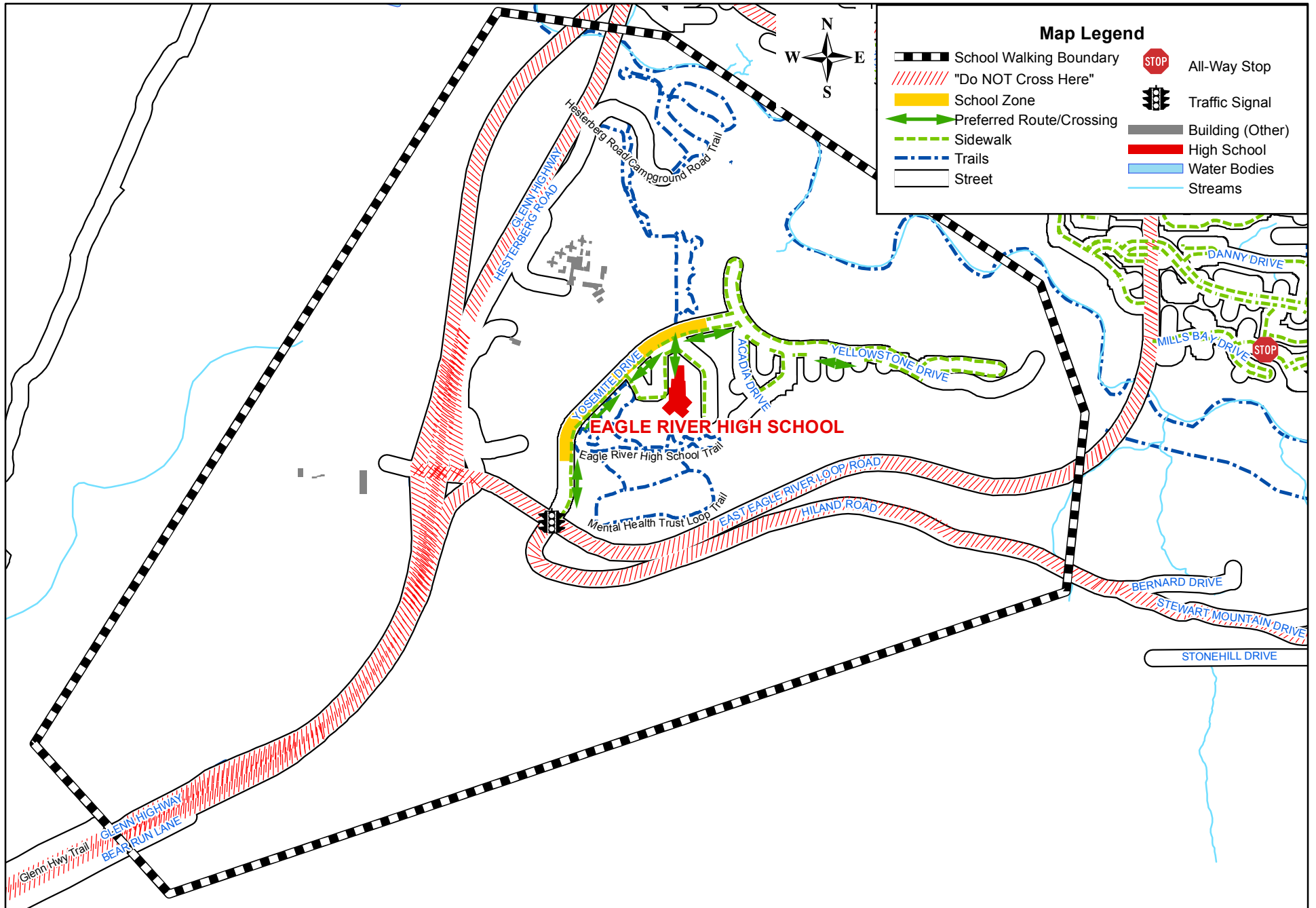


# Dimond High School



Visit <http://www.muni.org/departments/traffic/pages/saferoutestoschools.aspx> for updates  
Version as of August 2019















# Eagle River High School


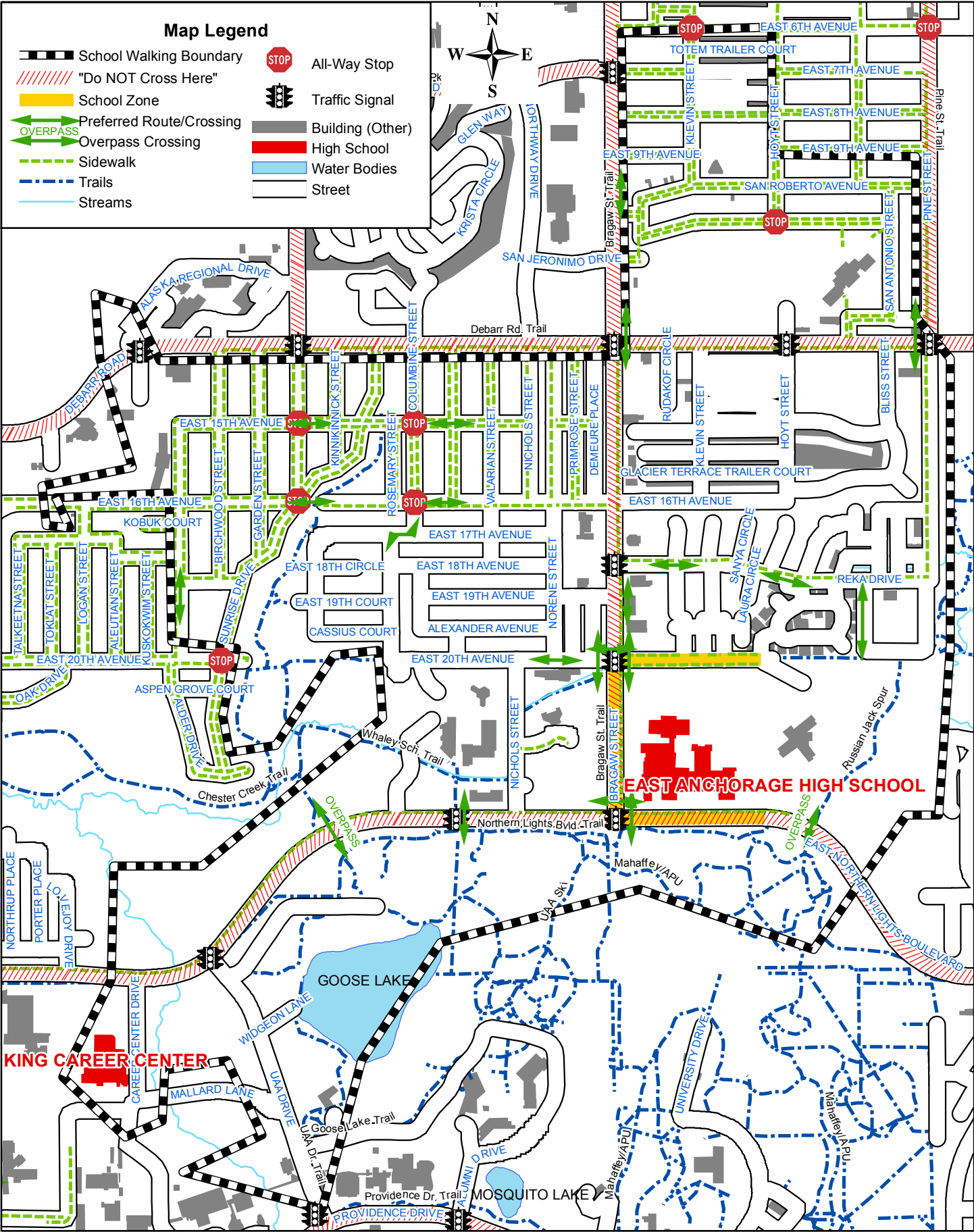


Visit [www.muni.org/departments/traffic/pages/saferoutestoschools.aspx](http://www.muni.org/departments/traffic/pages/saferoutestoschools.aspx) for updates  
Version as of August 2019

# East High School

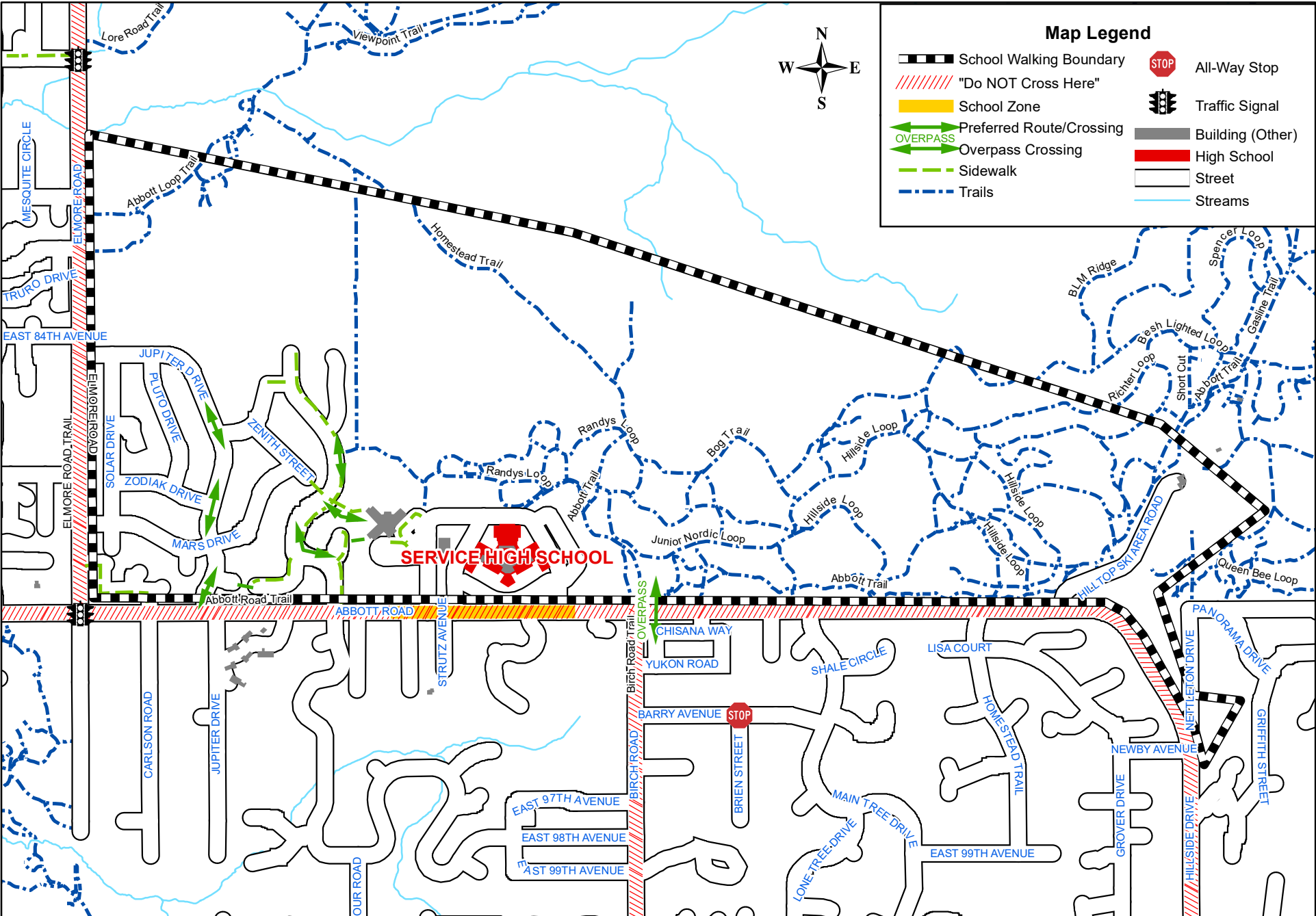
## Map Legend

-  School Walking Boundary
-  "Do NOT Cross Here"
-  School Zone
-  Preferred Route/Crossing
-  Overpass Crossing
-  Sidewalk
-  Trails
-  Streams
-  All-Way Stop
-  Traffic Signal
-  Building (Other)
-  High School
-  Water Bodies
-  Street

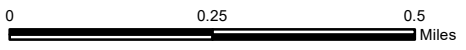


Visit [www.muni.org/departments/traffic/pages/saferoutestoschools.aspx](http://www.muni.org/departments/traffic/pages/saferoutestoschools.aspx) for updates  
Version as of August 2019

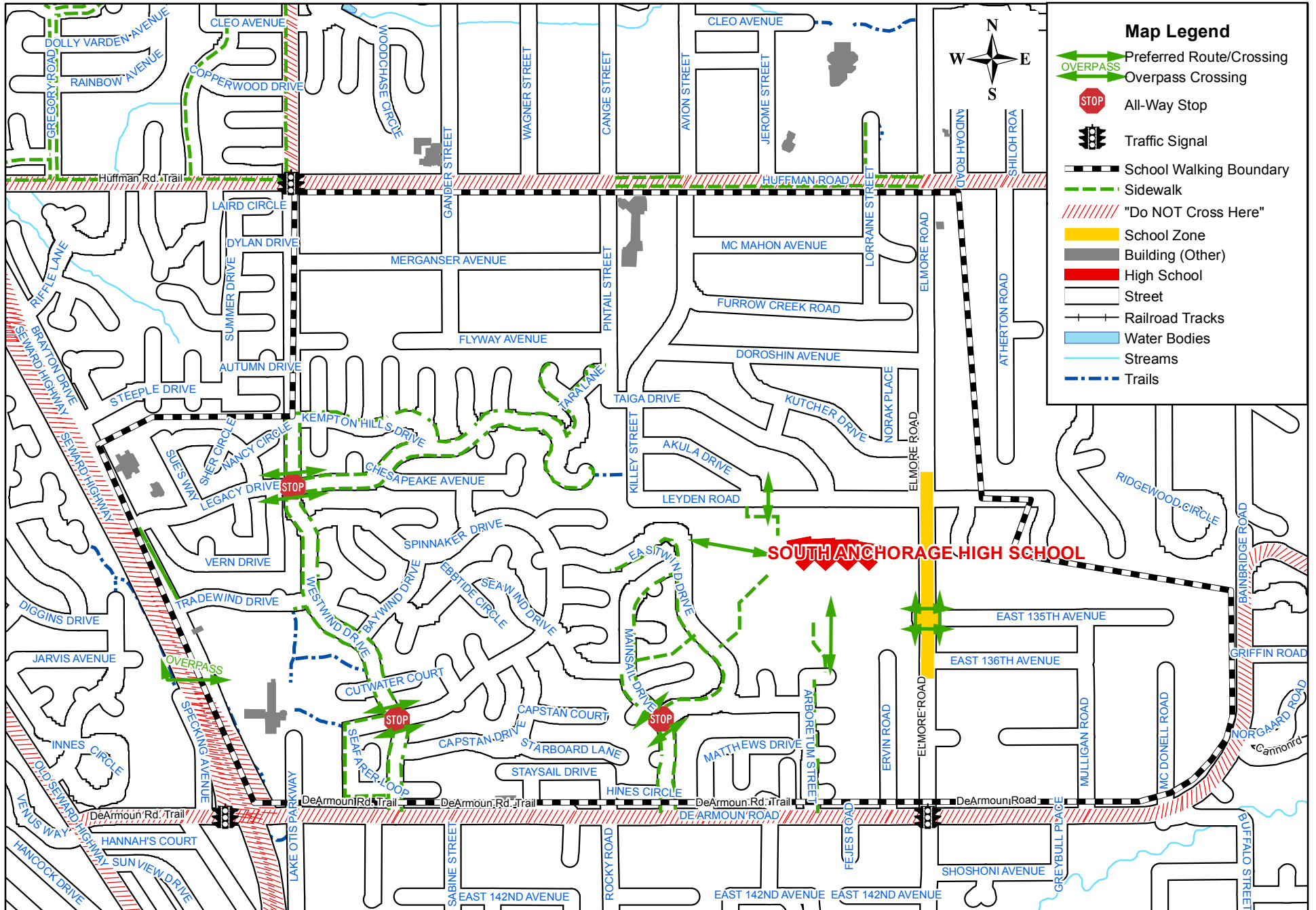
# Service High School



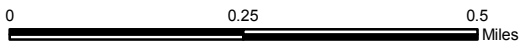
Map Legend			
	School Walking Boundary		All-Way Stop
	"Do NOT Cross Here"		Traffic Signal
	School Zone		Building (Other)
	Preferred Route/Crossing		High School
	Overpass Crossing		Street
	Sidewalk		Streams
	Trails		



# South Anchorage High School

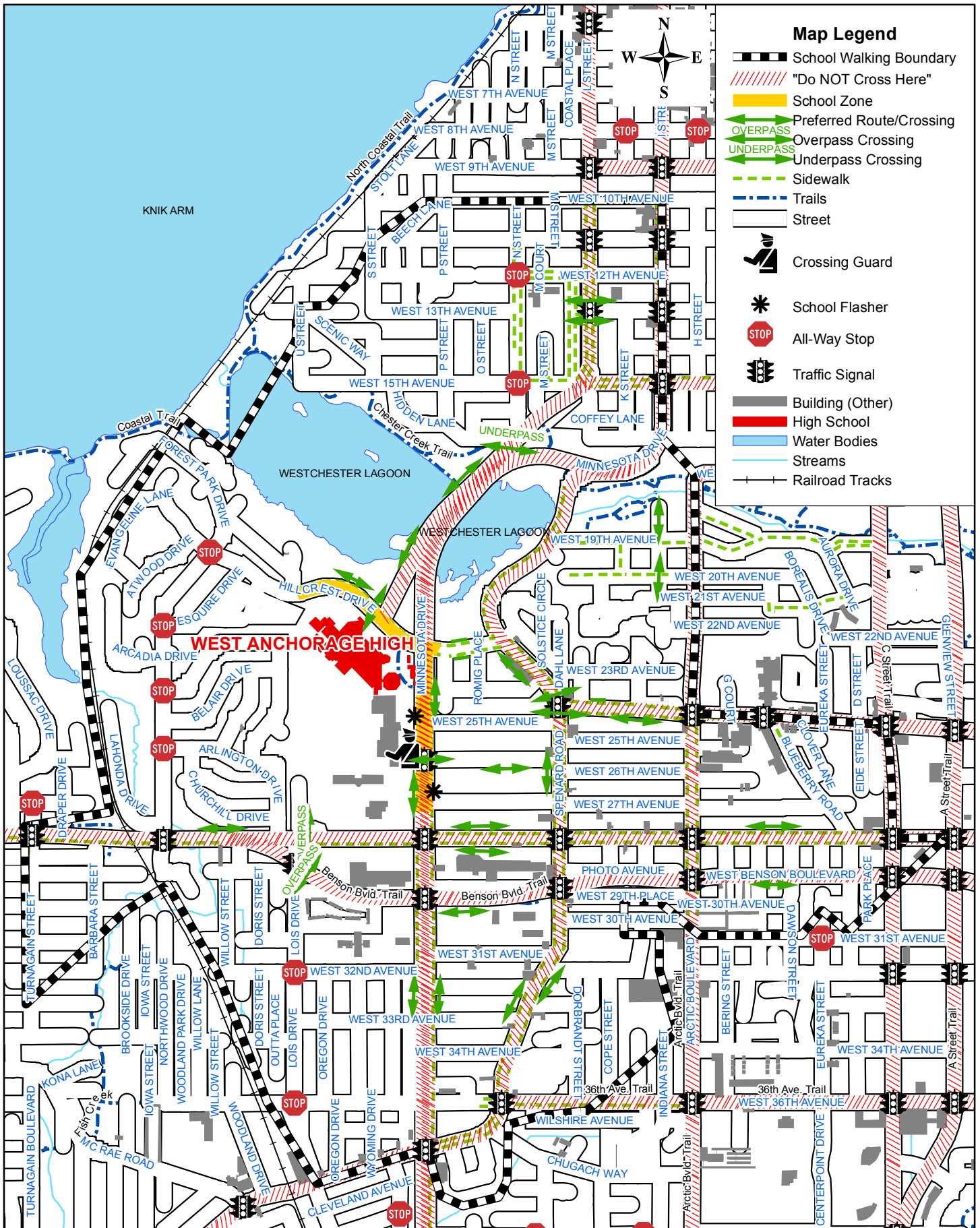


- ### Map Legend
- Preferred Route/Crossing
  - Overpass Crossing
  - All-Way Stop
  - Traffic Signal
  - School Walking Boundary
  - Sidewalk
  - "Do NOT Cross Here"
  - School Zone
  - Building (Other)
  - High School
  - Street
  - Railroad Tracks
  - Water Bodies
  - Streams
  - Trails



Visit [www.muni.org/departments/traffic/pages/saferoutestoschools.aspx](http://www.muni.org/departments/traffic/pages/saferoutestoschools.aspx) for updates  
Version as of August 2019

# West Anchorage High School



### Map Legend

- School Walking Boundary
- "Do NOT Cross Here"
- School Zone
- Preferred Route/Crossing
- Overpass Crossing
- Underpass Crossing
- Sidewalk
- Trails
- Street
- Crossing Guard
- School Flasher
- All-Way Stop
- Traffic Signal
- Building (Other)
- High School
- Water Bodies
- Streams
- Railroad Tracks

0 0.25 0.5 Miles

Visit [www.muni.org/departments/traffic/pages/saferoutestoschools.aspx](http://www.muni.org/departments/traffic/pages/saferoutestoschools.aspx) for updates  
Version as of August 2019